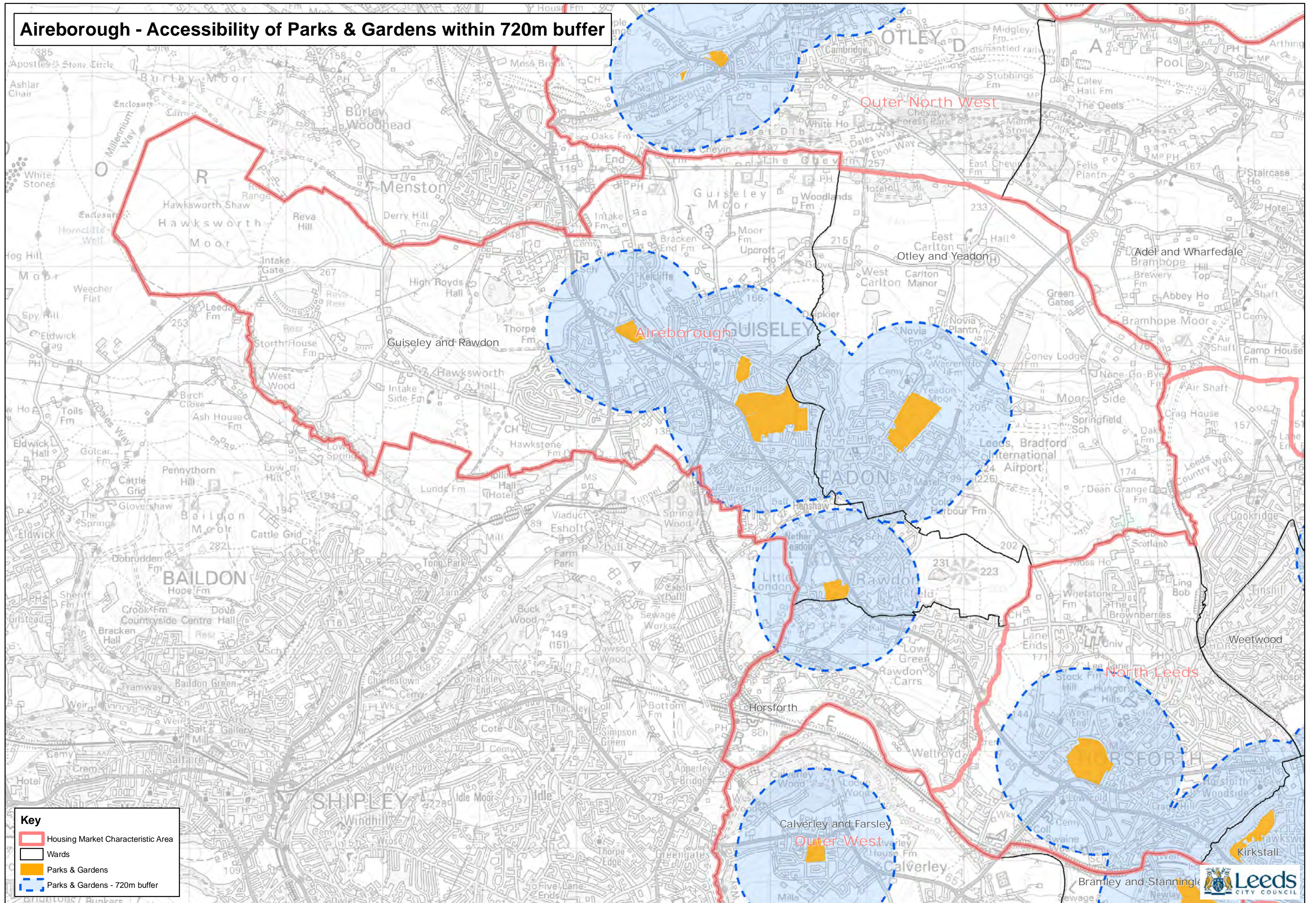
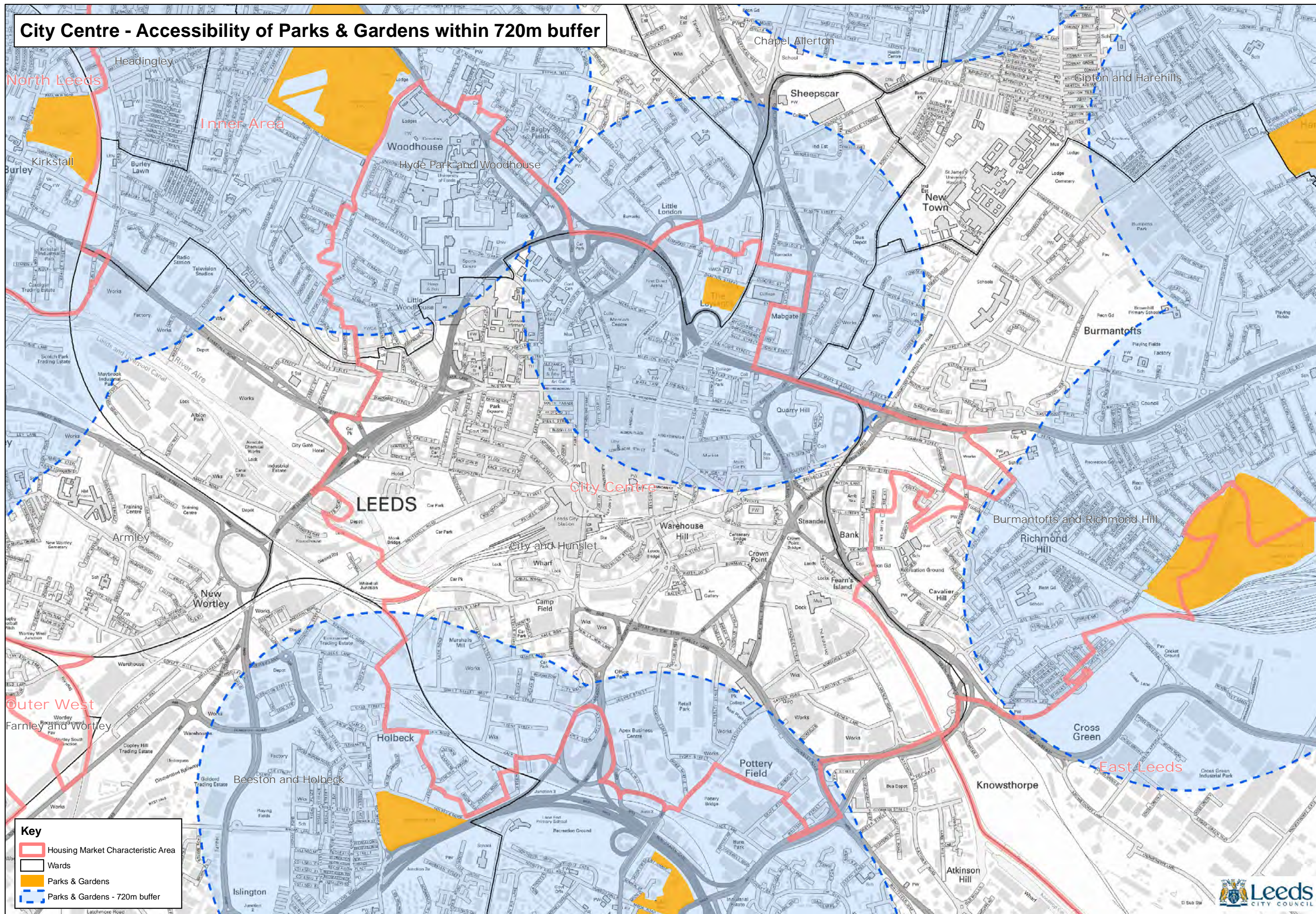


Appendix 4: Accessibility Plans

Aireborough - Accessibility of Parks & Gardens within 720m buffer



City Centre - Accessibility of Parks & Gardens within 720m buffer

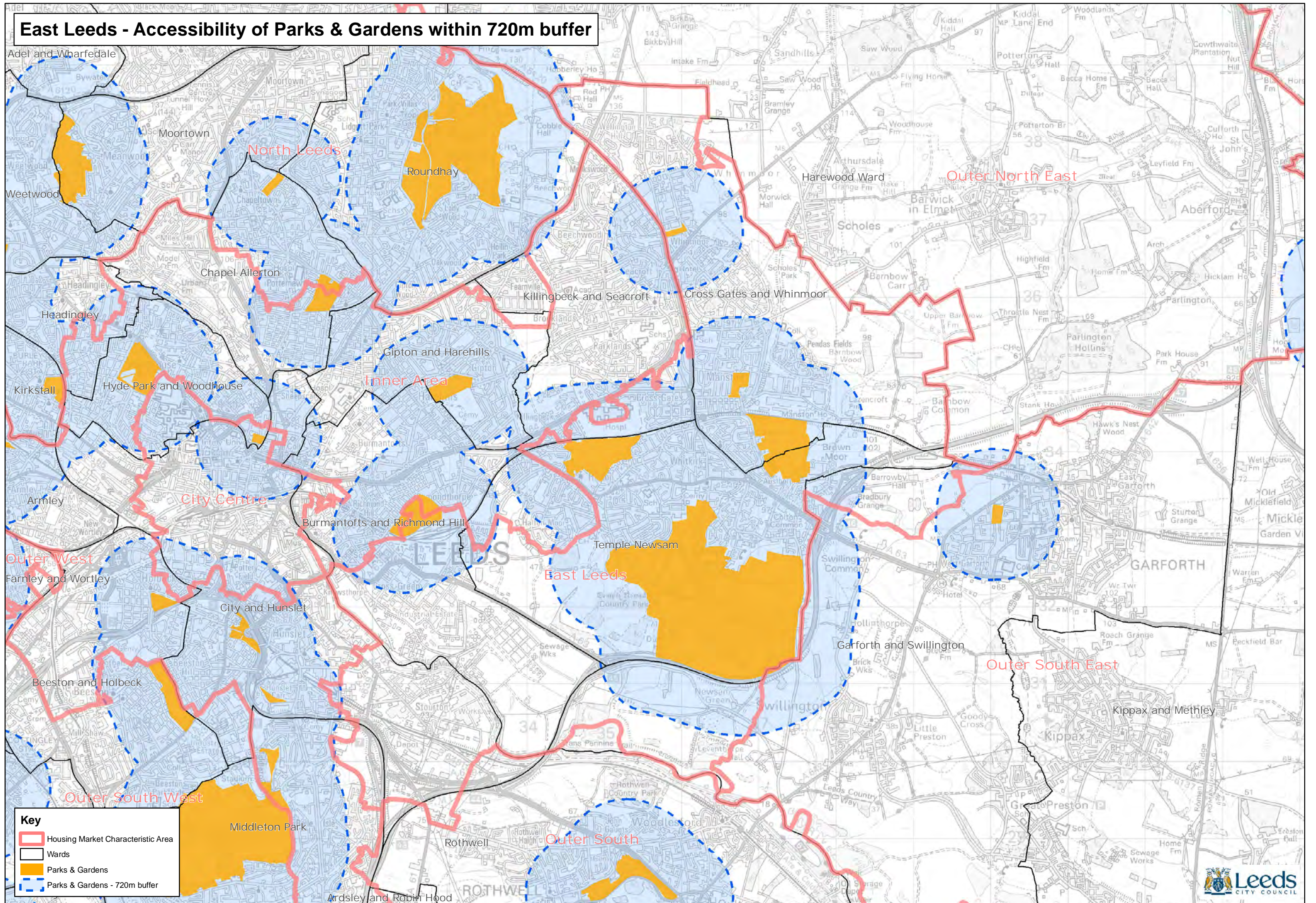


Key

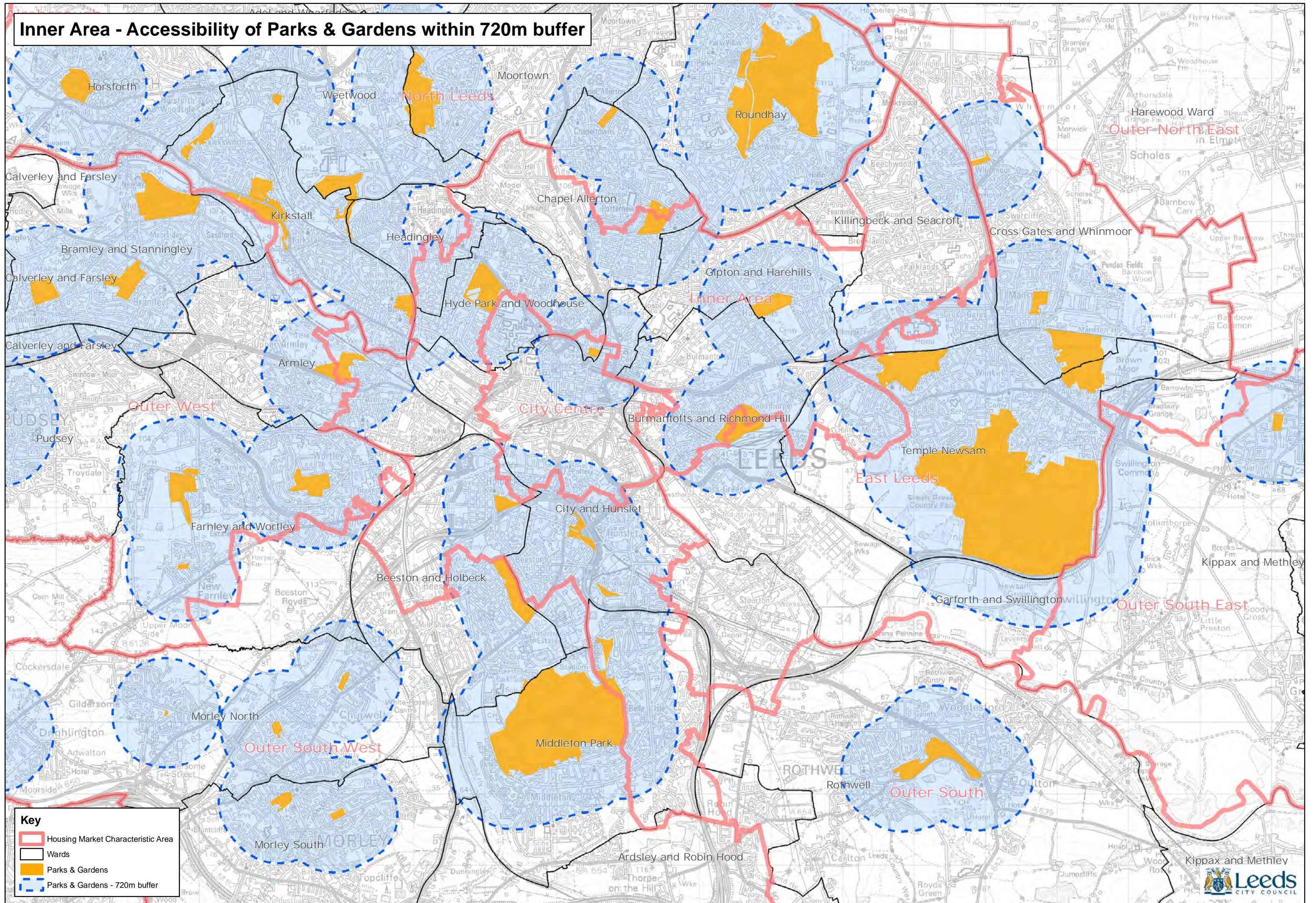
- Housing Market Characteristic Area
- Wards
- Parks & Gardens
- Parks & Gardens - 720m buffer



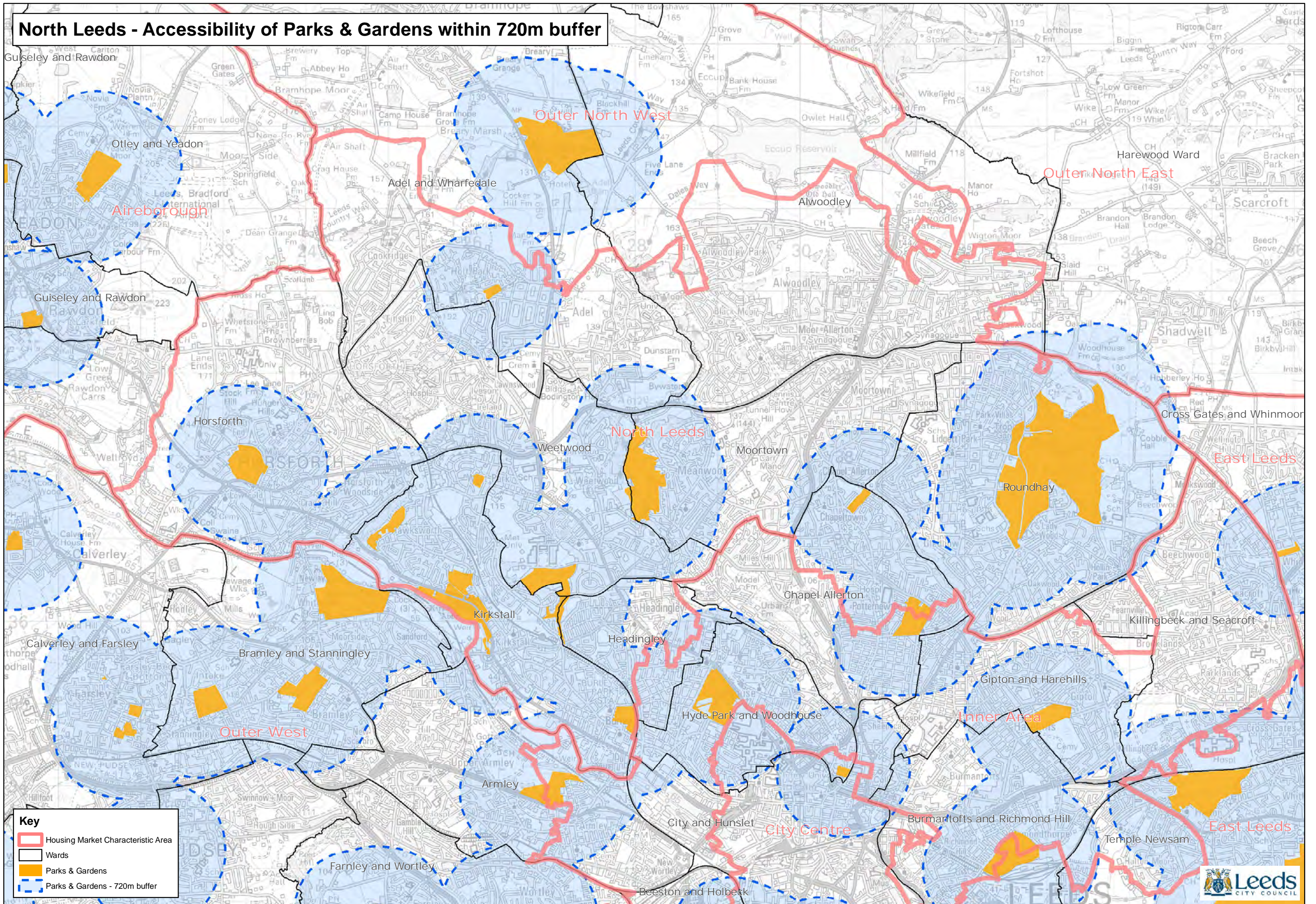
East Leeds - Accessibility of Parks & Gardens within 720m buffer



Inner Area - Accessibility of Parks & Gardens within 720m buffer



North Leeds - Accessibility of Parks & Gardens within 720m buffer

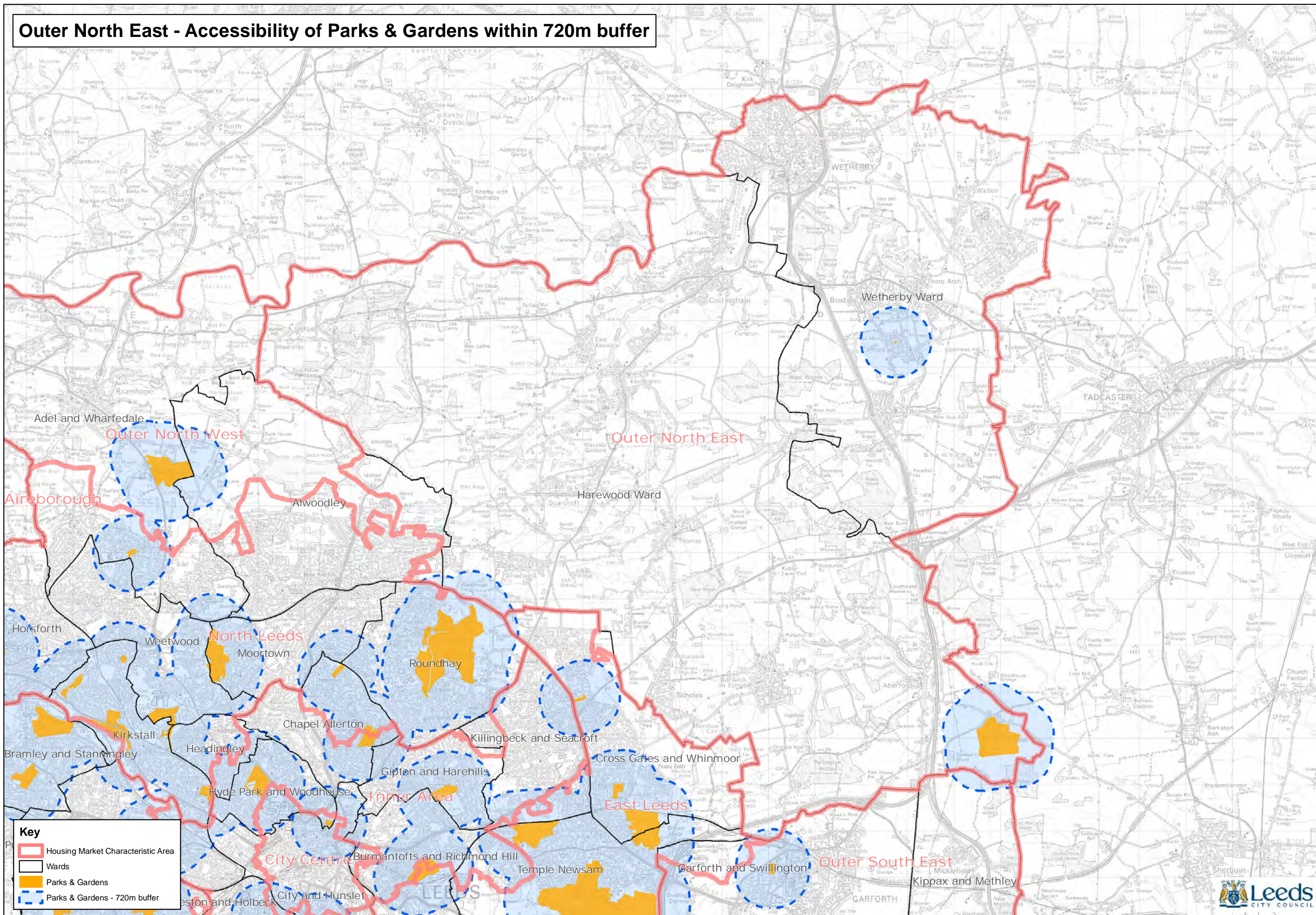


Key

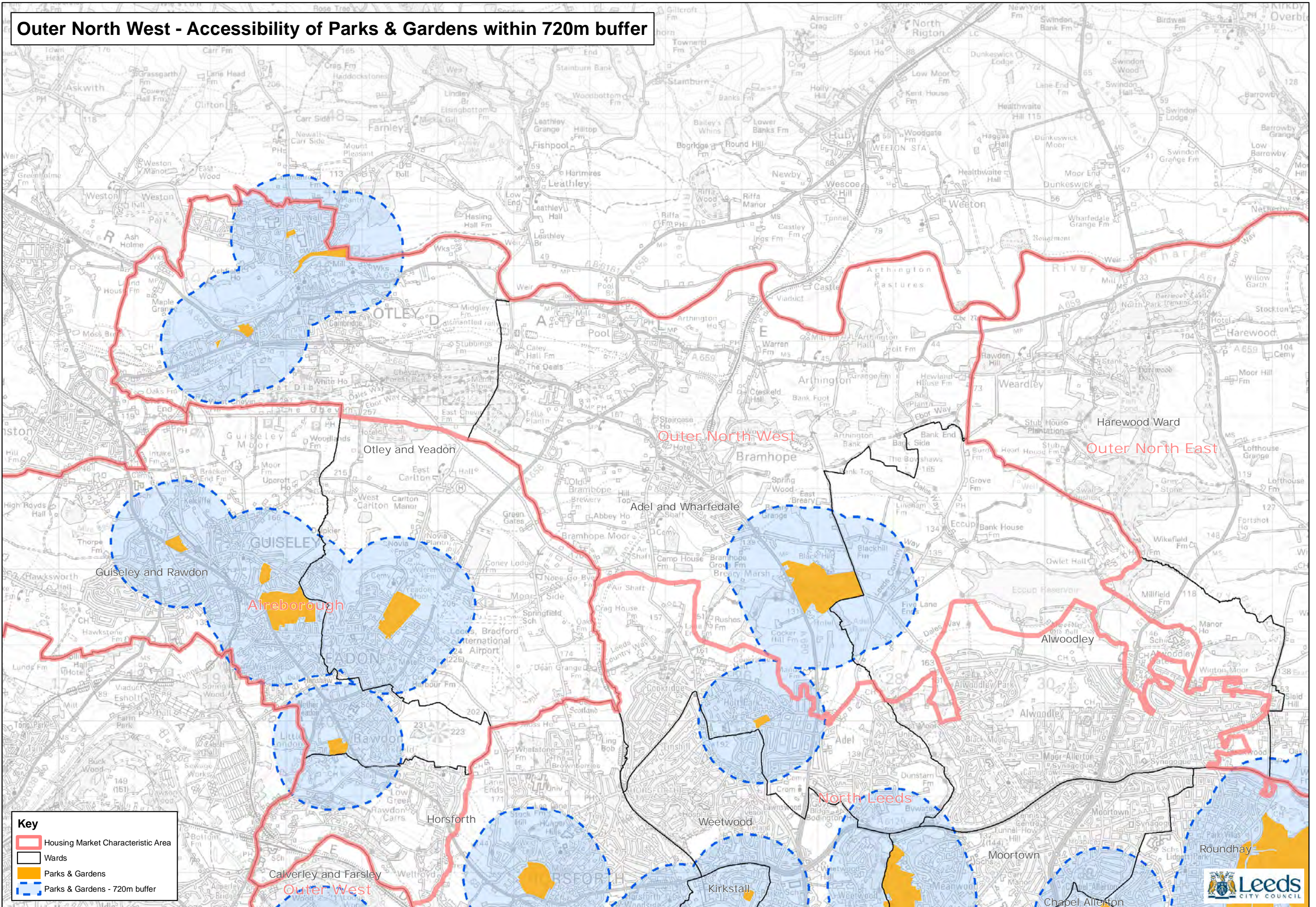
- Housing Market Characteristic Area
- Wards
- Parks & Gardens
- Parks & Gardens - 720m buffer



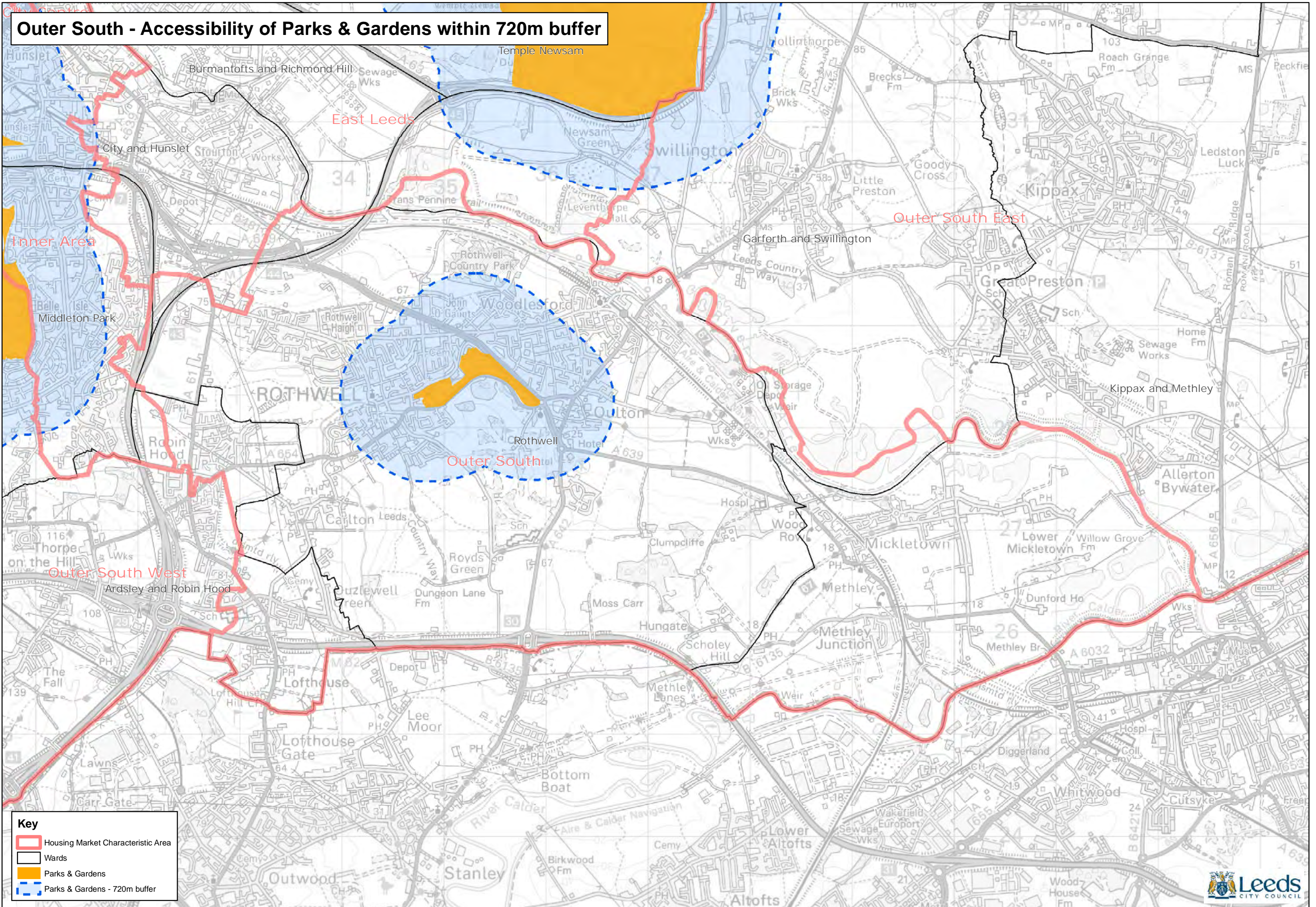
Outer North East - Accessibility of Parks & Gardens within 720m buffer



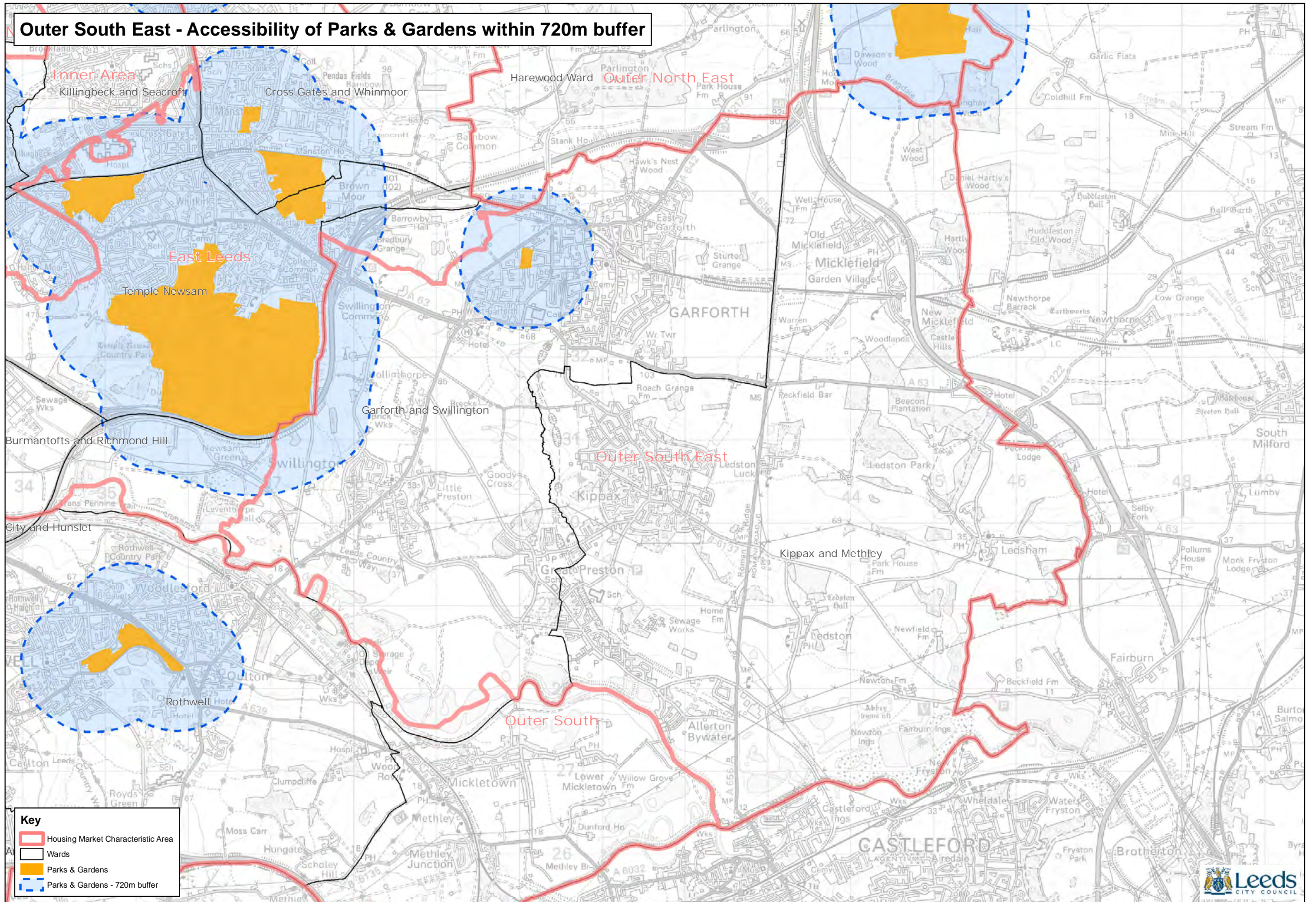
Outer North West - Accessibility of Parks & Gardens within 720m buffer



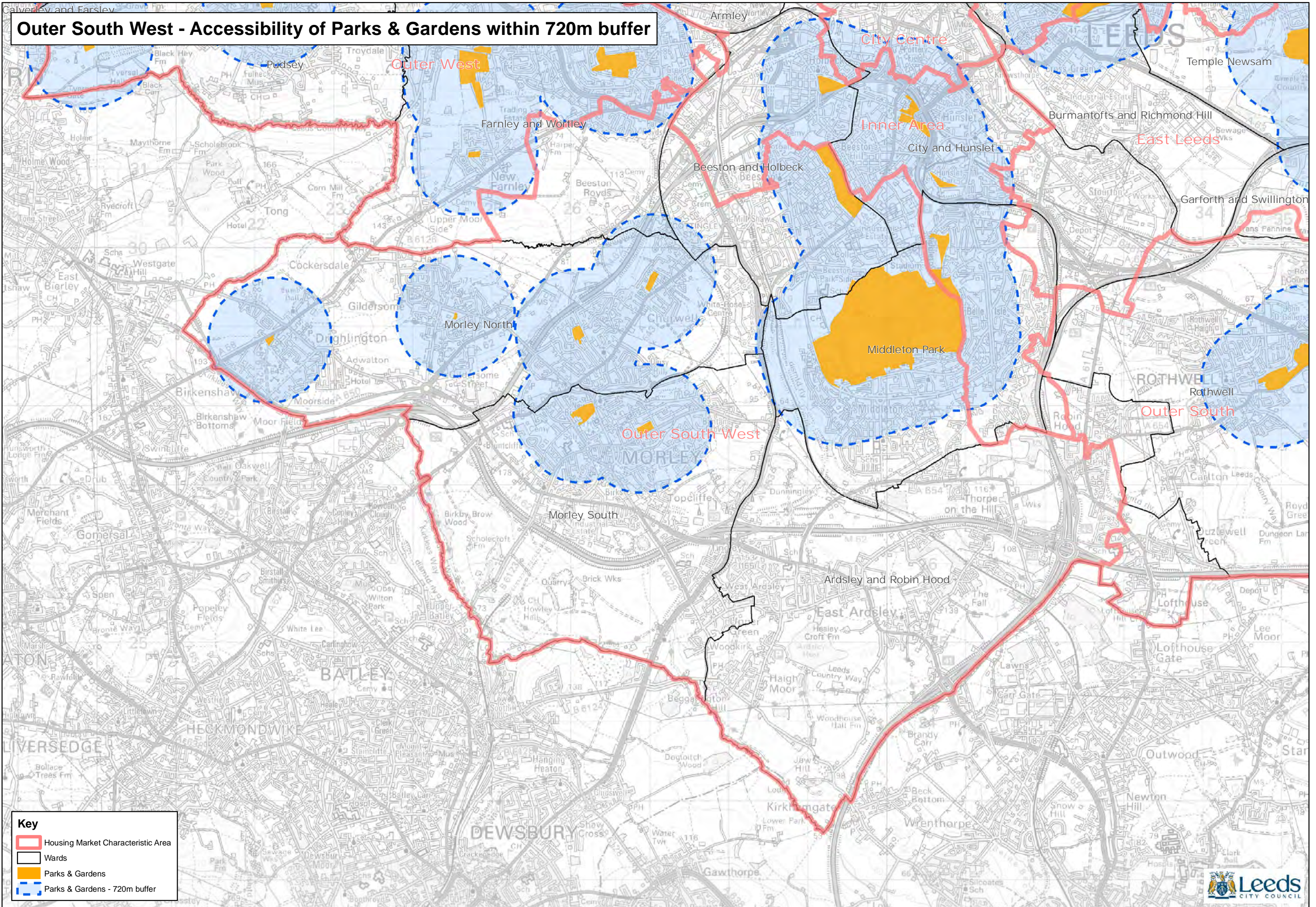
Outer South - Accessibility of Parks & Gardens within 720m buffer



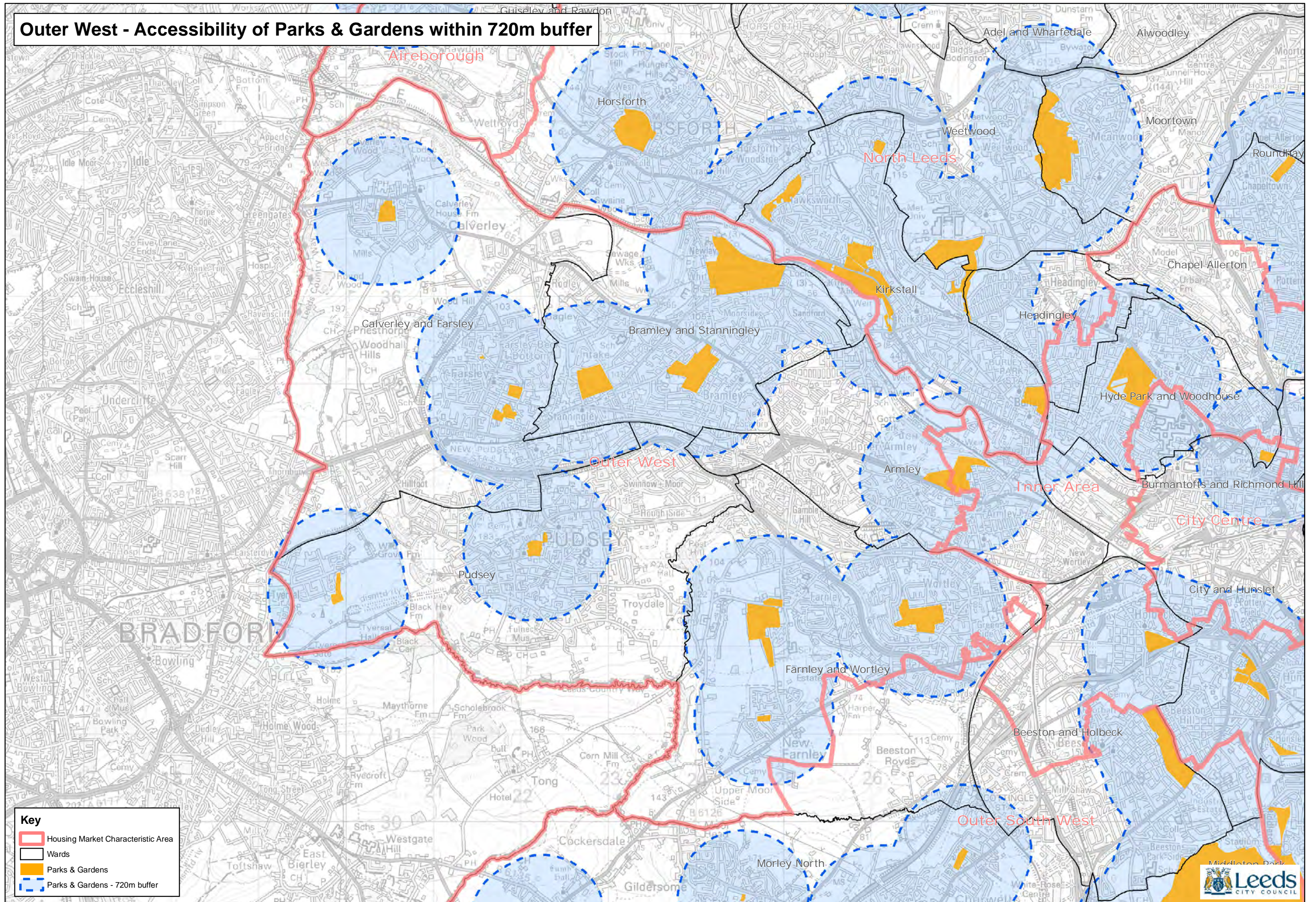
Outer South East - Accessibility of Parks & Gardens within 720m buffer



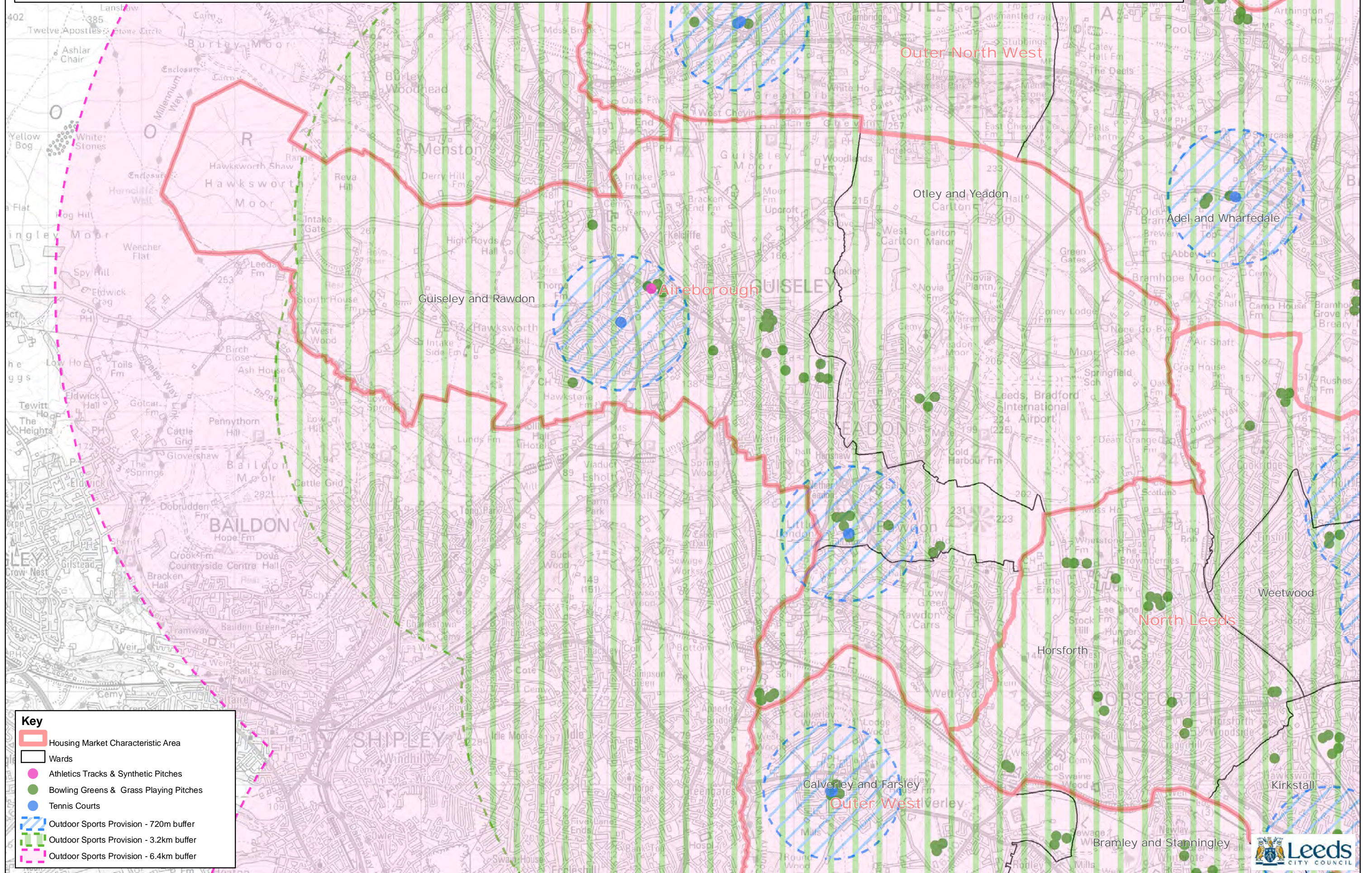
Outer South West - Accessibility of Parks & Gardens within 720m buffer



Outer West - Accessibility of Parks & Gardens within 720m buffer



Aireborough - Accessibility of Outdoor Sports Provision (Tennis Courts) within 720m buffer (Bowling Greens & Adult/Junior/Cricket Pitches) within 3.2km buffer (Athletics Tracks & Synthetic Pitches) within 6.4km buffer

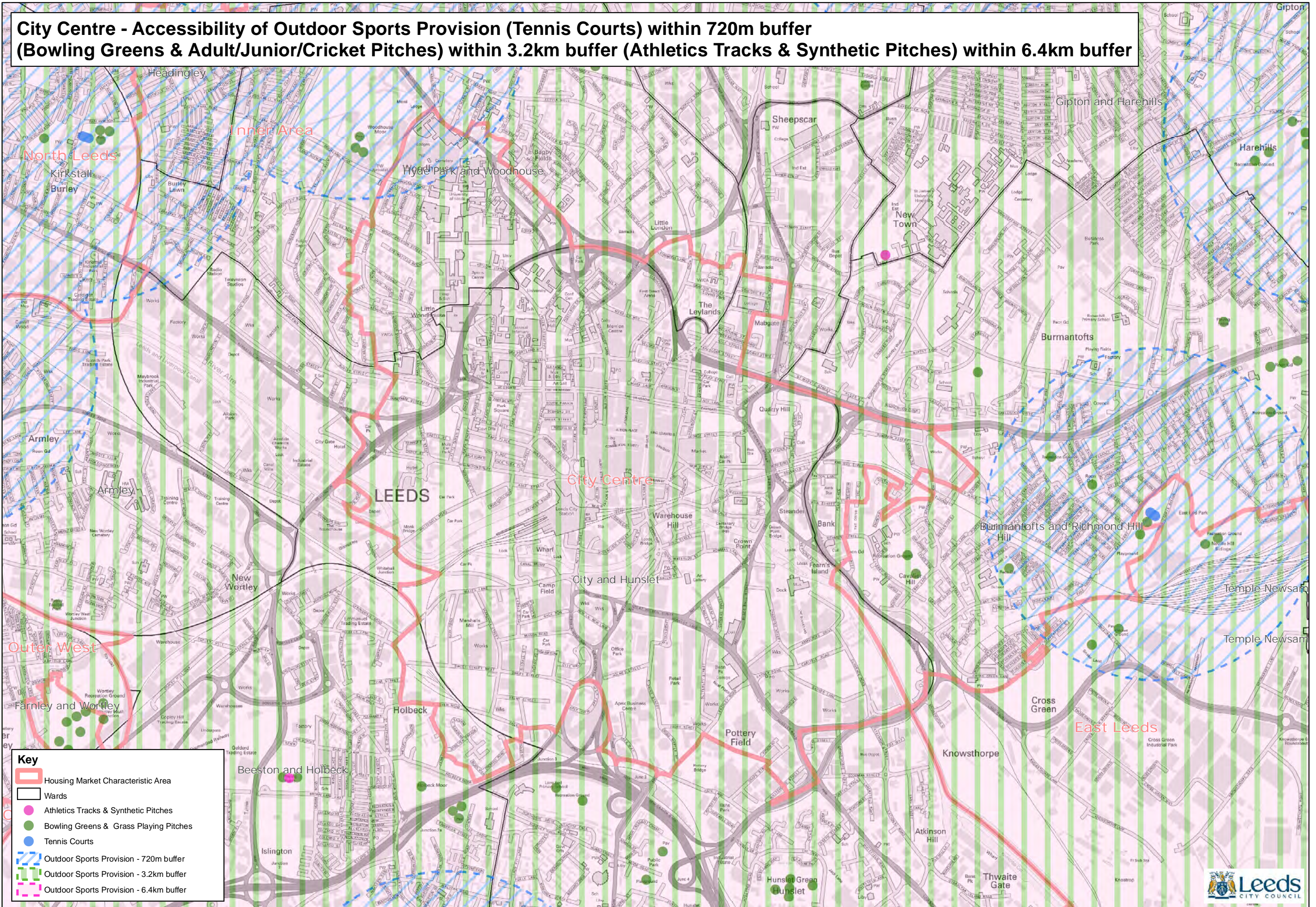


Key

- Housing Market Characteristic Area
- Wards
- Athletics Tracks & Synthetic Pitches
- Bowling Greens & Grass Playing Pitches
- Tennis Courts
- Outdoor Sports Provision - 720m buffer
- Outdoor Sports Provision - 3.2km buffer
- Outdoor Sports Provision - 6.4km buffer



**City Centre - Accessibility of Outdoor Sports Provision (Tennis Courts) within 720m buffer
(Bowling Greens & Adult/Junior/Cricket Pitches) within 3.2km buffer (Athletics Tracks & Synthetic Pitches) within 6.4km buffer**

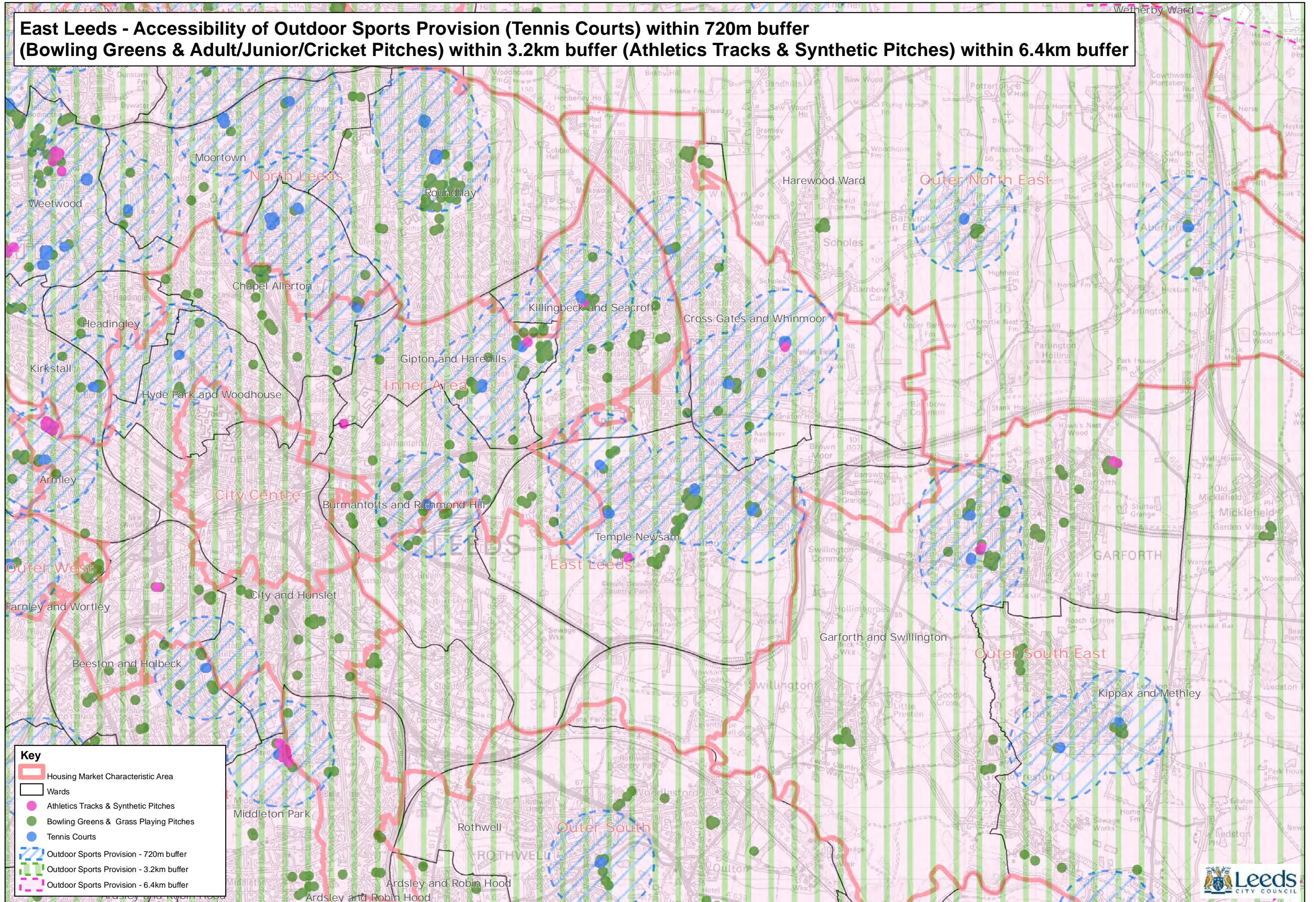


Key

- Housing Market Characteristic Area
- Wards
- Athletics Tracks & Synthetic Pitches
- Bowling Greens & Grass Playing Pitches
- Tennis Courts
- Outdoor Sports Provision - 720m buffer
- Outdoor Sports Provision - 3.2km buffer
- Outdoor Sports Provision - 6.4km buffer



East Leeds - Accessibility of Outdoor Sports Provision (Tennis Courts) within 720m buffer (Bowling Greens & Adult/Junior/Cricket Pitches) within 3.2km buffer (Athletics Tracks & Synthetic Pitches) within 6.4km buffer

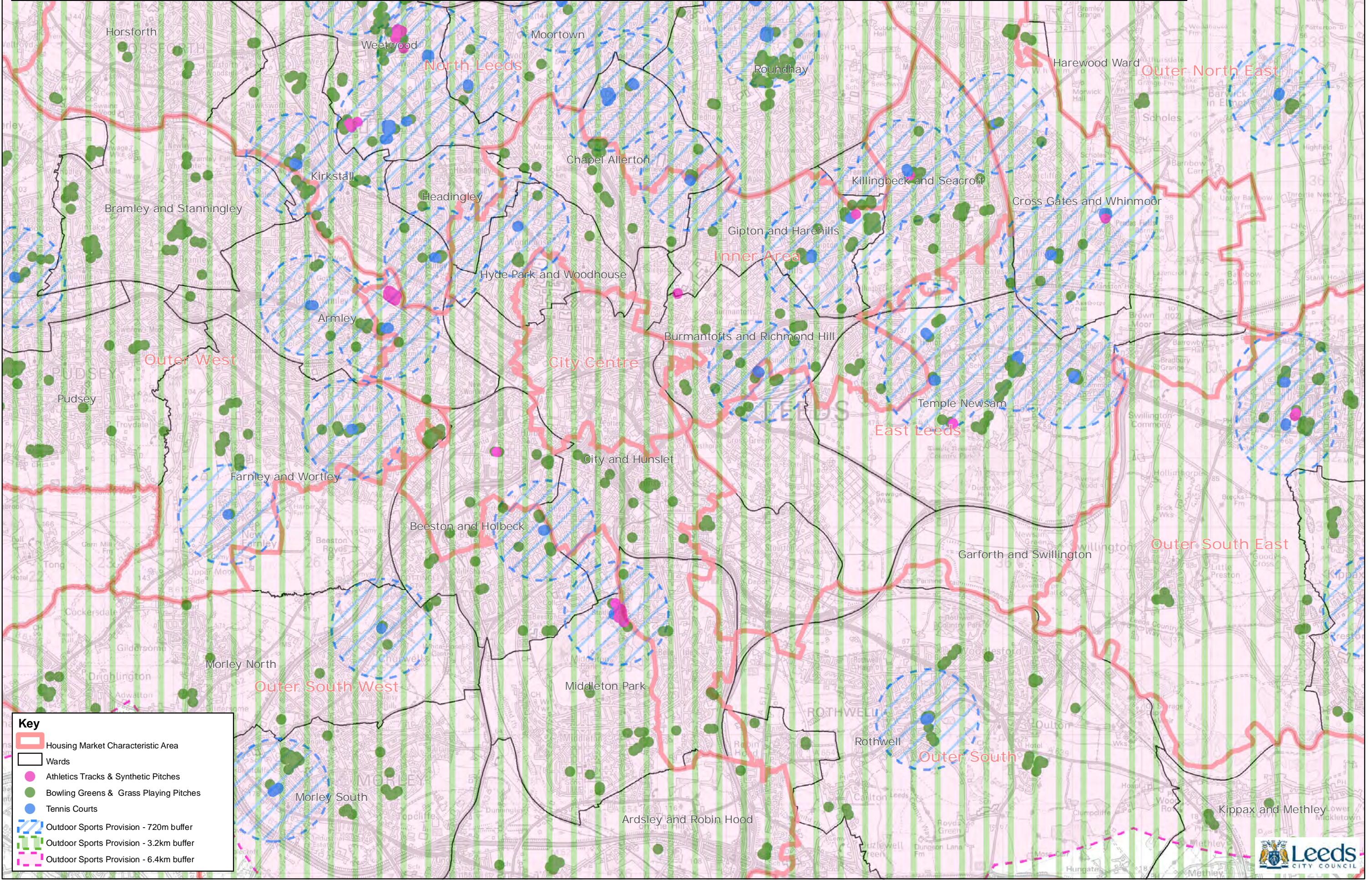


Key

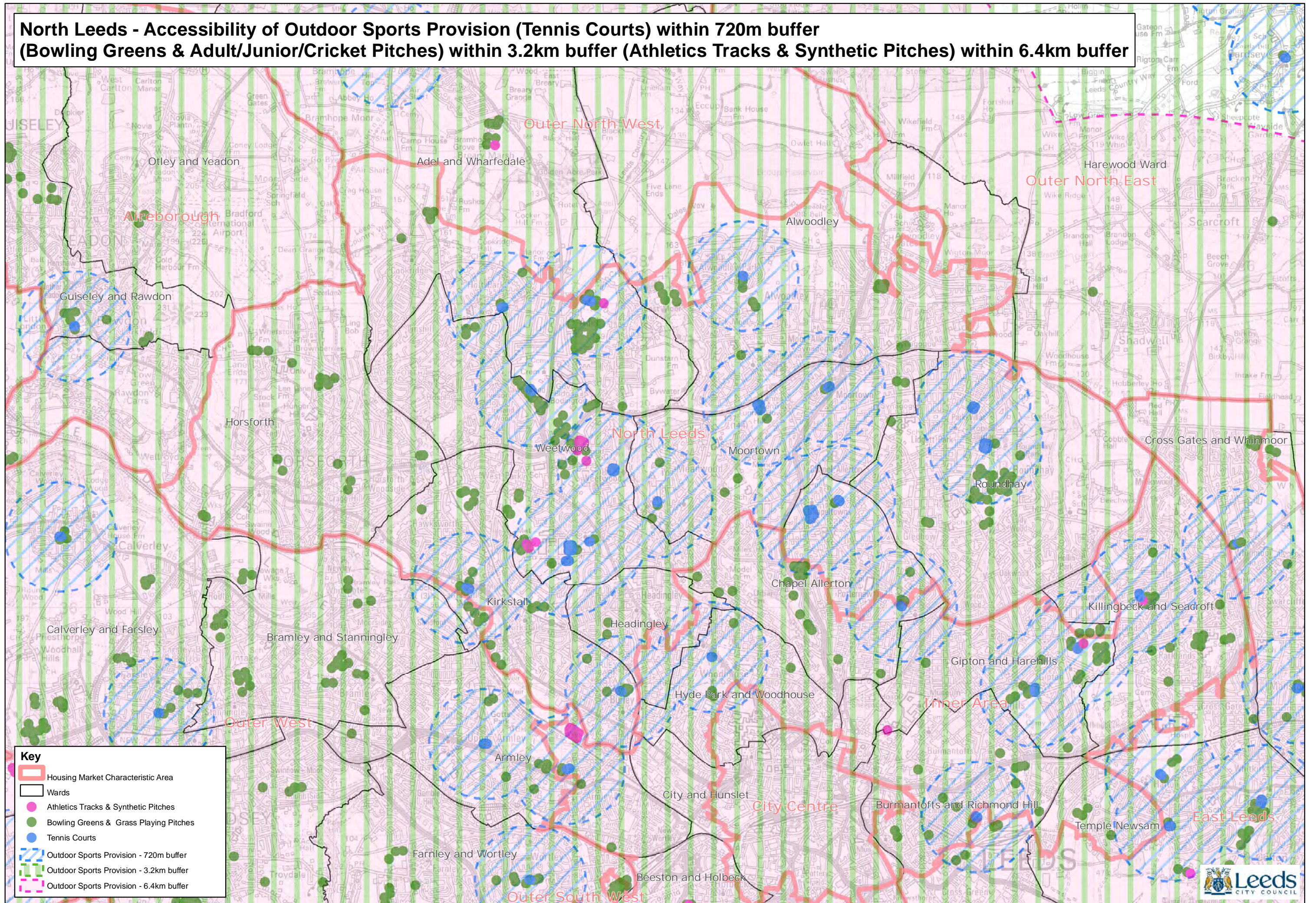
- Housing Market Characteristic Area
- Wards
- Athletics Tracks & Synthetic Pitches
- Bowling Greens & Grass Playing Pitches
- Tennis Courts
- Outdoor Sports Provision - 720m buffer
- Outdoor Sports Provision - 3.2km buffer
- Outdoor Sports Provision - 6.4km buffer



**Inner Area - Accessibility of Outdoor Sports Provision (Tennis Courts) within 720m buffer
(Bowling Greens & Adult/Junior/Cricket Pitches) within 3.2km buffer (Athletics Tracks & Synthetic Pitches) within 6.4km buffer**



North Leeds - Accessibility of Outdoor Sports Provision (Tennis Courts) within 720m buffer (Bowling Greens & Adult/Junior/Cricket Pitches) within 3.2km buffer (Athletics Tracks & Synthetic Pitches) within 6.4km buffer

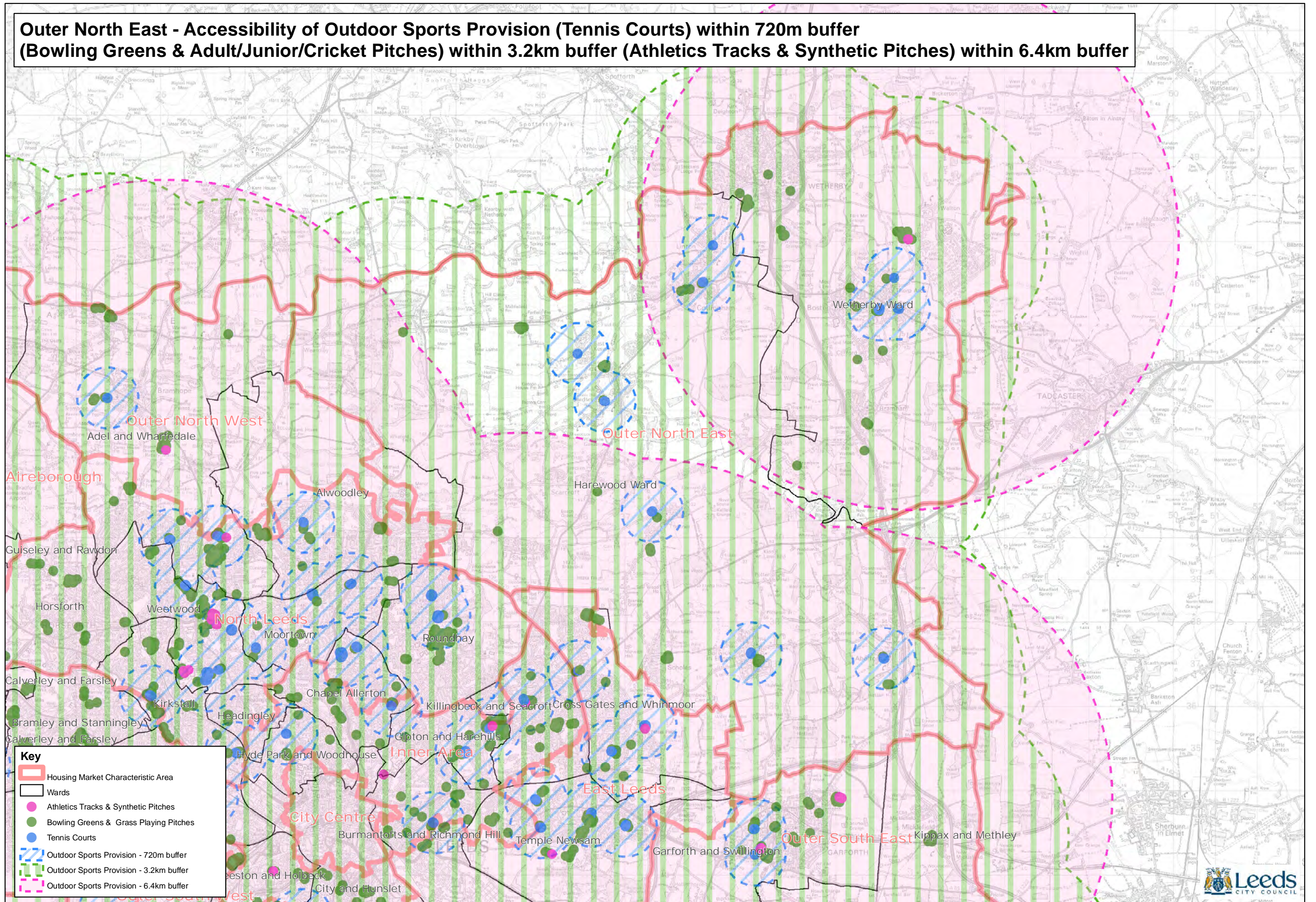


Key

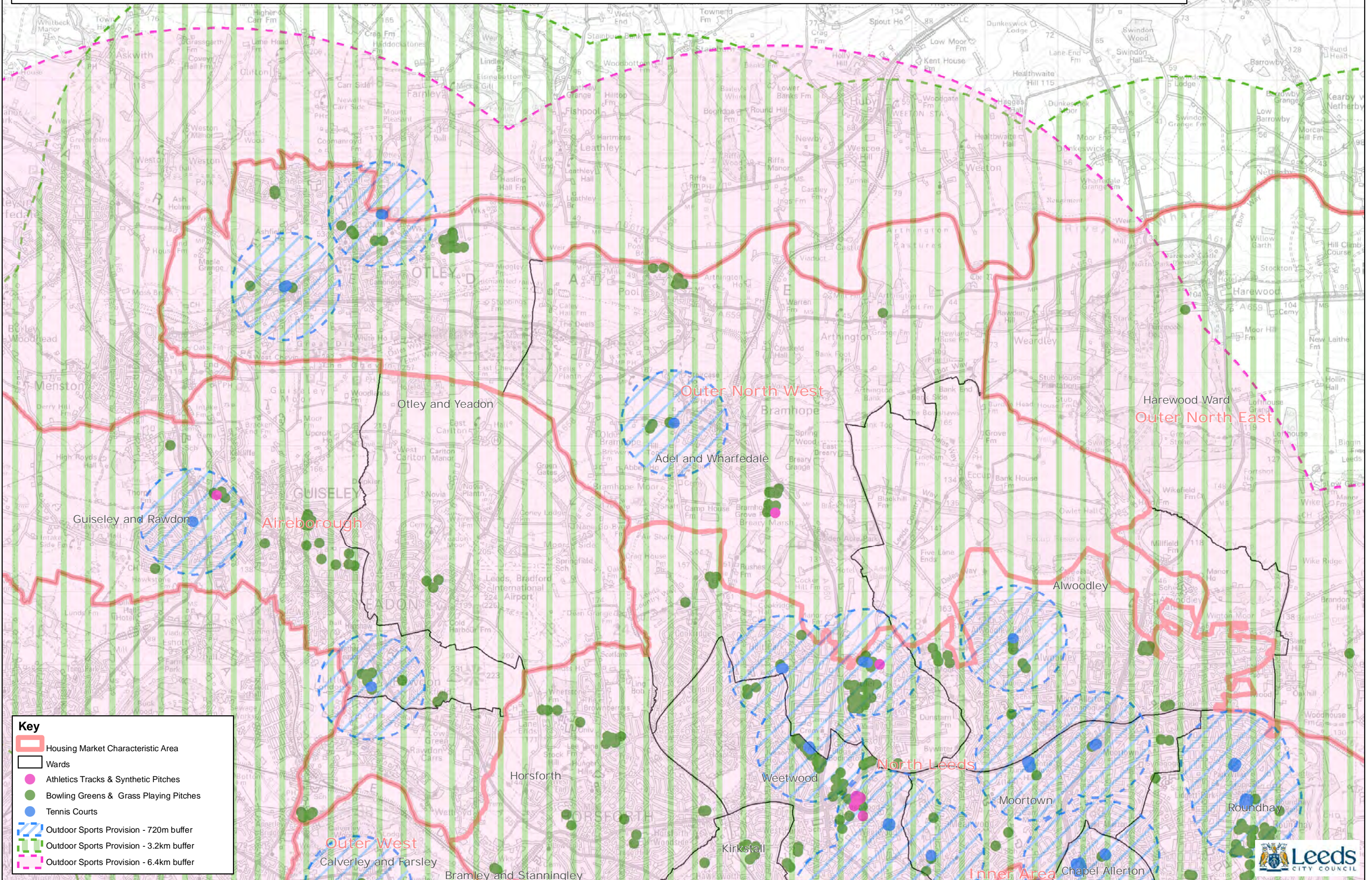
- Housing Market Characteristic Area
- Wards
- Athletics Tracks & Synthetic Pitches
- Bowling Greens & Grass Playing Pitches
- Tennis Courts
- Outdoor Sports Provision - 720m buffer
- Outdoor Sports Provision - 3.2km buffer
- Outdoor Sports Provision - 6.4km buffer



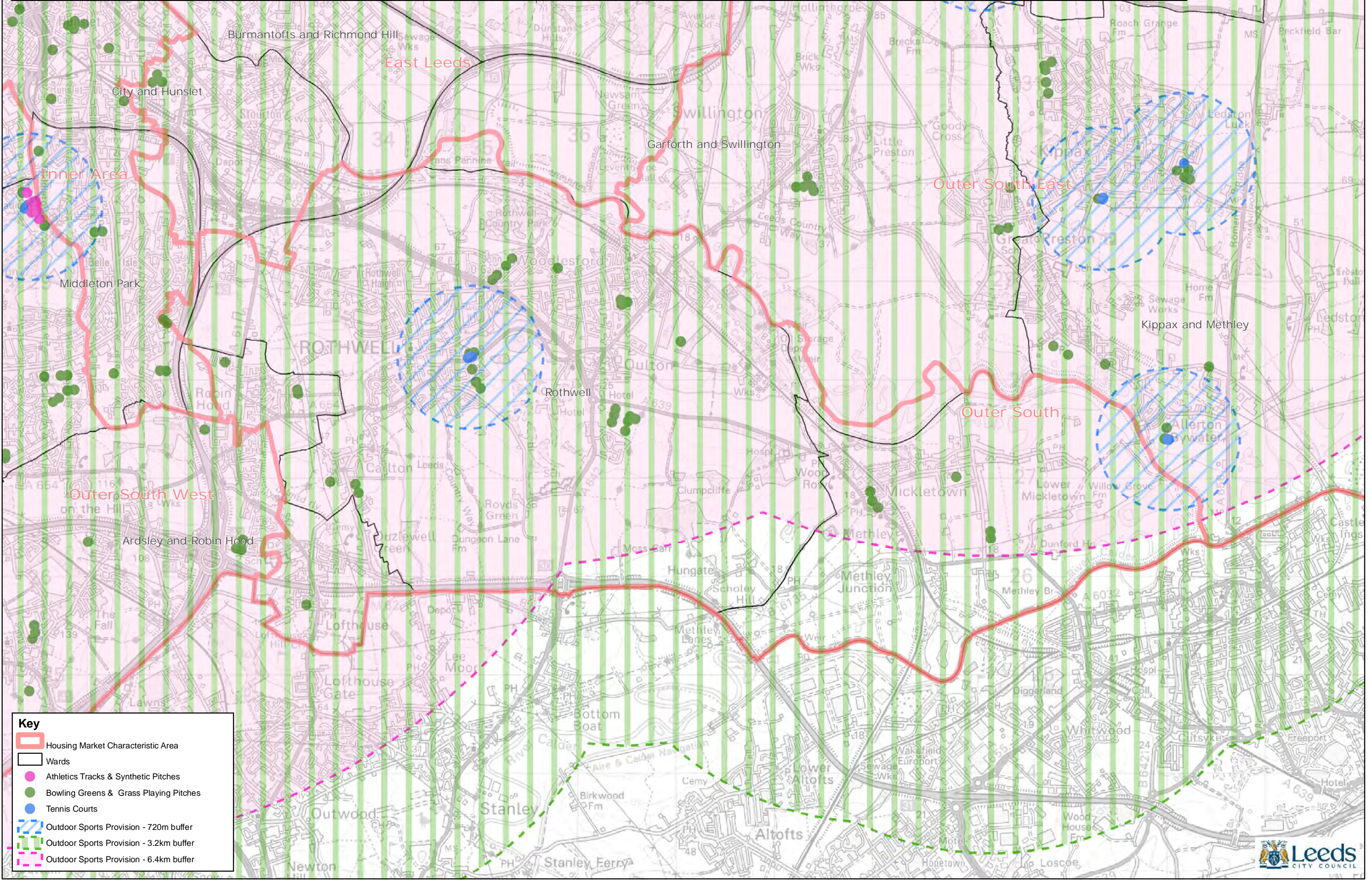
Outer North East - Accessibility of Outdoor Sports Provision (Tennis Courts) within 720m buffer (Bowling Greens & Adult/Junior/Cricket Pitches) within 3.2km buffer (Athletics Tracks & Synthetic Pitches) within 6.4km buffer



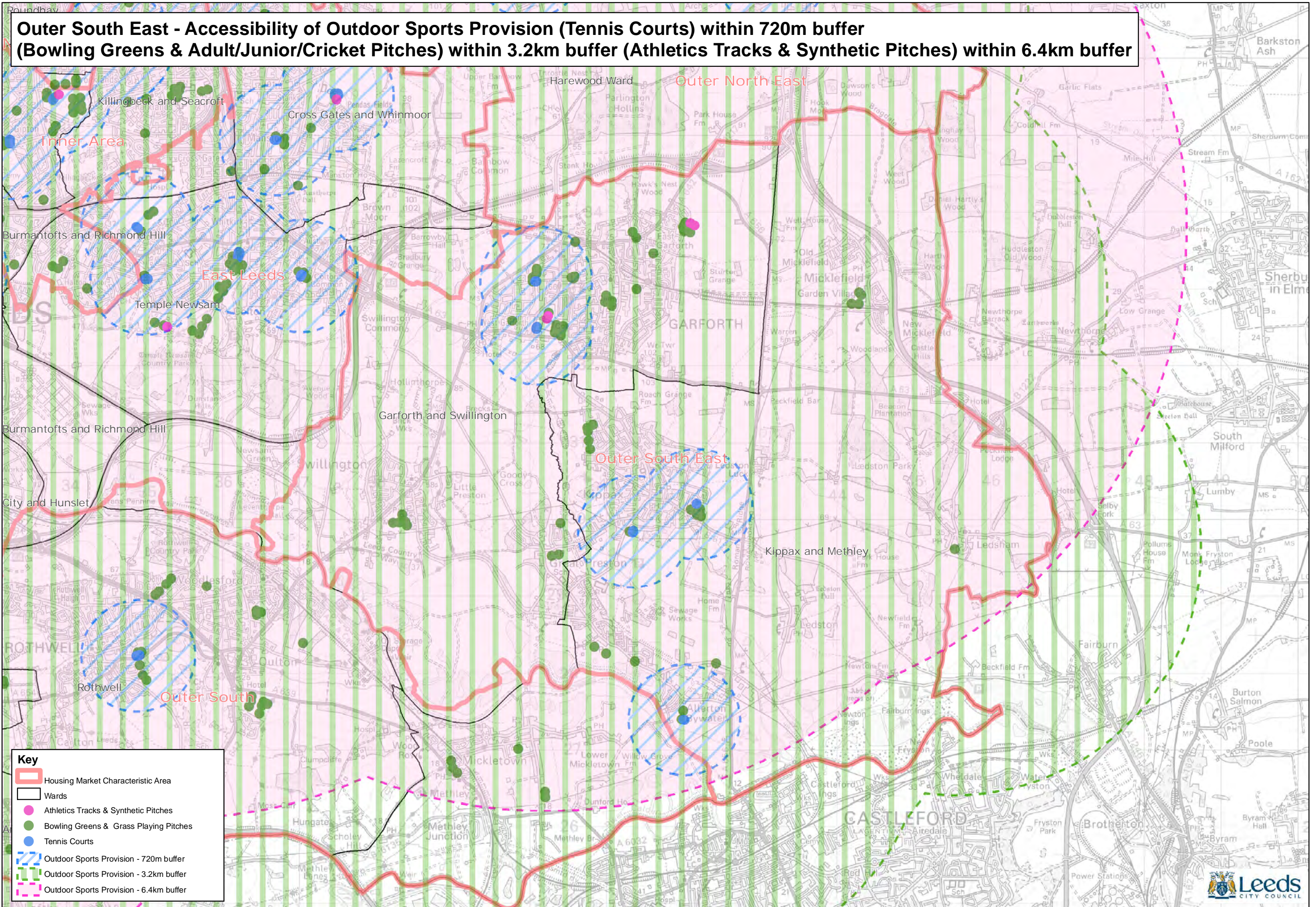
Outer North West - Accessibility of Outdoor Sports Provision (Tennis Courts) within 720m buffer (Bowling Greens & Adult/Junior/Cricket Pitches) within 3.2km buffer (Athletics Tracks & Synthetic Pitches) within 6.4km buffer



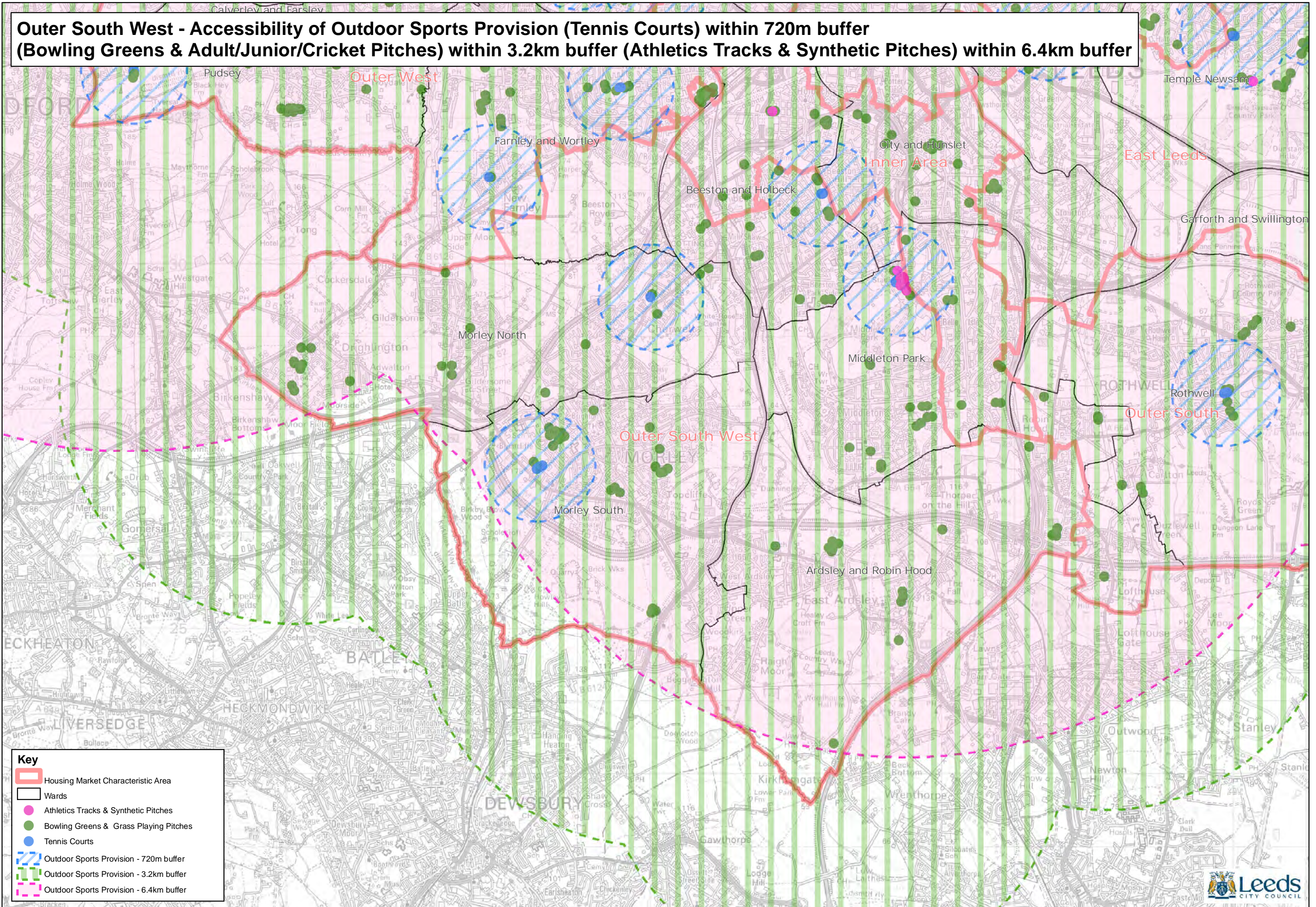
**Outer South - Accessibility of Outdoor Sports Provision (Tennis Courts) within 720m buffer
(Bowling Greens & Adult/Junior/Cricket Pitches) within 3.2km buffer (Athletics Tracks & Synthetic Pitches) within 6.4km buffer**



**Outer South East - Accessibility of Outdoor Sports Provision (Tennis Courts) within 720m buffer
(Bowling Greens & Adult/Junior/Cricket Pitches) within 3.2km buffer (Athletics Tracks & Synthetic Pitches) within 6.4km buffer**



**Outer South West - Accessibility of Outdoor Sports Provision (Tennis Courts) within 720m buffer
(Bowling Greens & Adult/Junior/Cricket Pitches) within 3.2km buffer (Athletics Tracks & Synthetic Pitches) within 6.4km buffer**

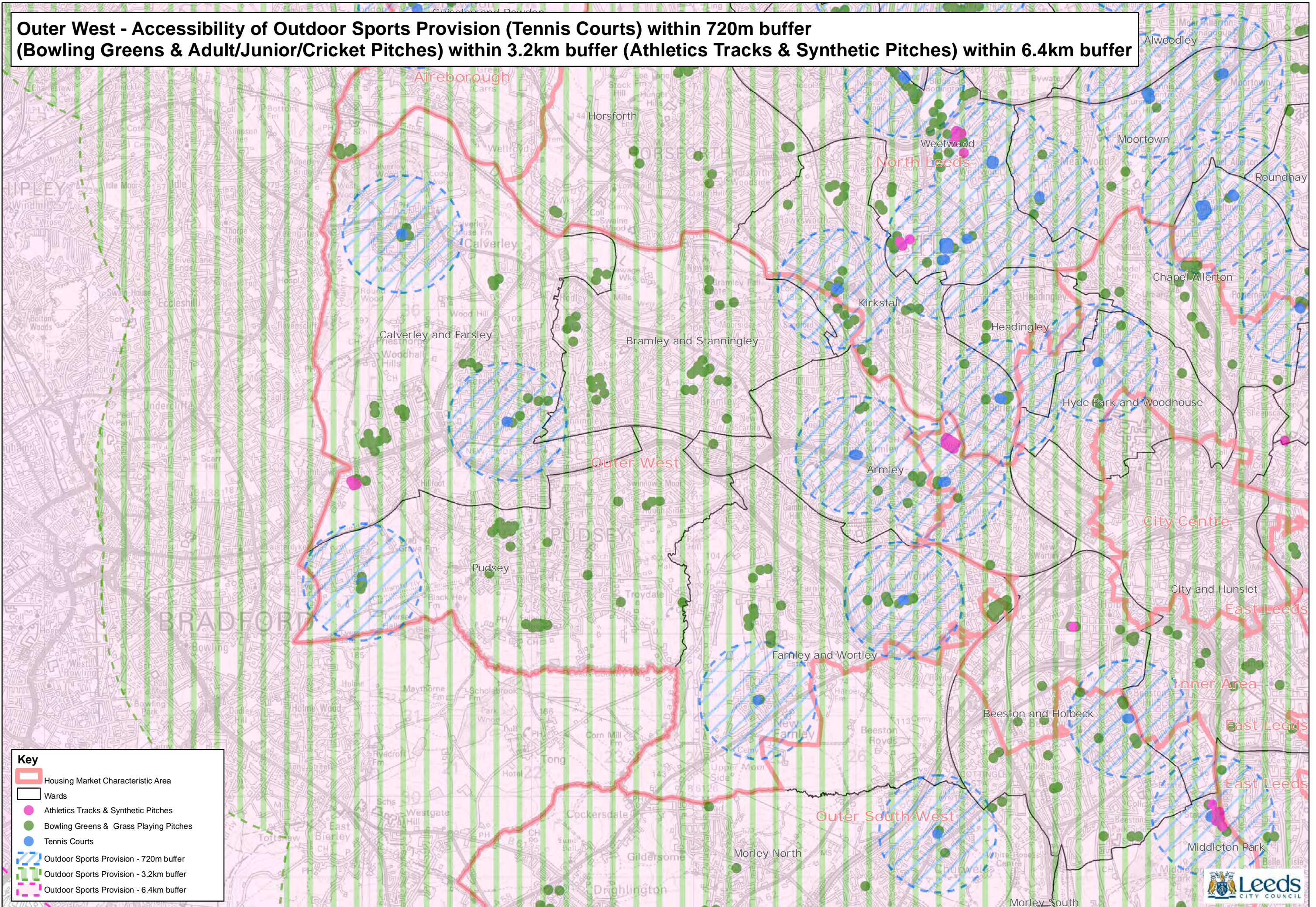


Key

- Housing Market Characteristic Area
- Wards
- Athletics Tracks & Synthetic Pitches
- Bowling Greens & Grass Playing Pitches
- Tennis Courts
- Outdoor Sports Provision - 720m buffer
- Outdoor Sports Provision - 3.2km buffer
- Outdoor Sports Provision - 6.4km buffer



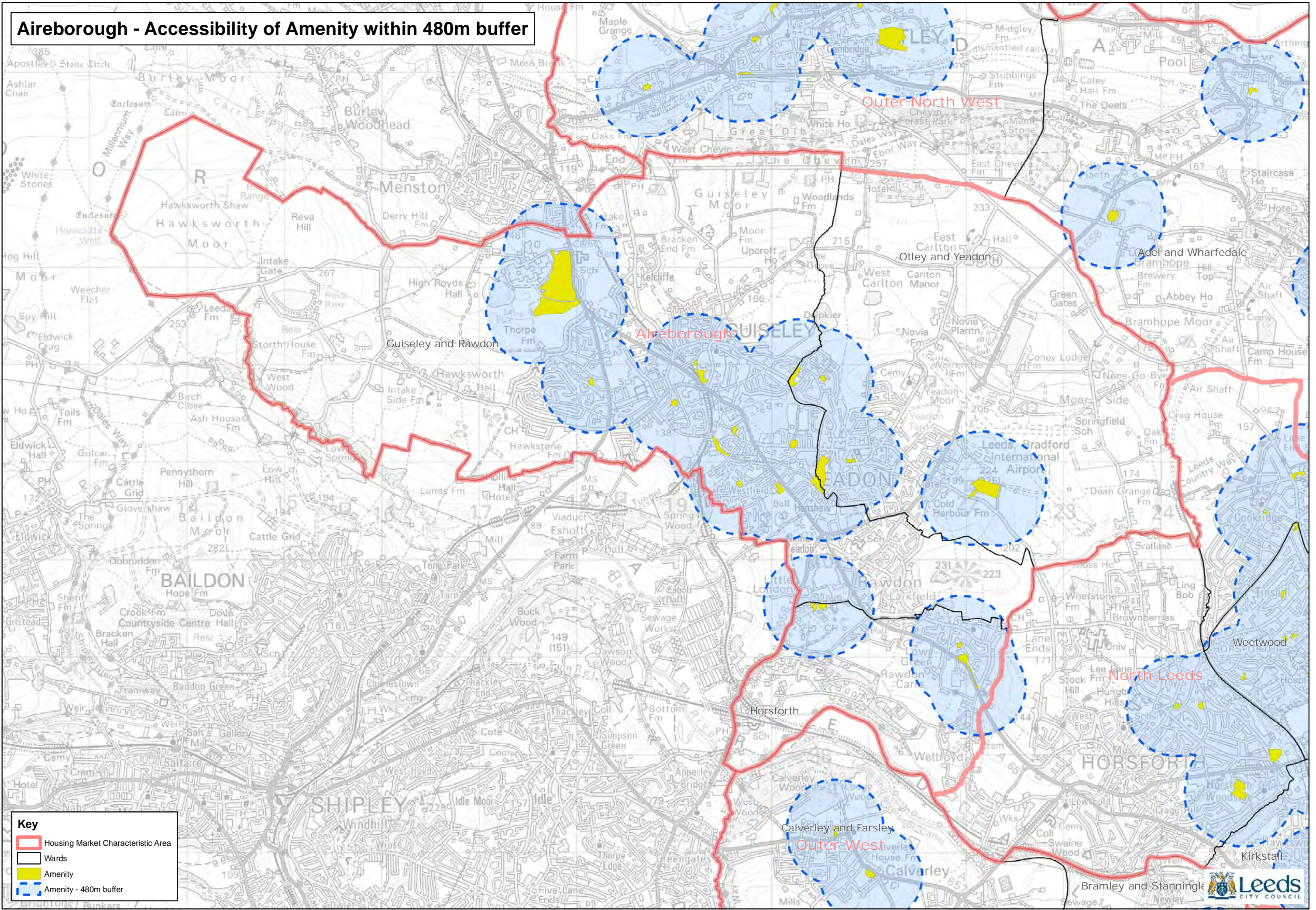
Outer West - Accessibility of Outdoor Sports Provision (Tennis Courts) within 720m buffer (Bowling Greens & Adult/Junior/Cricket Pitches) within 3.2km buffer (Athletics Tracks & Synthetic Pitches) within 6.4km buffer



Key

- Housing Market Characteristic Area
- Wards
- Athletics Tracks & Synthetic Pitches
- Bowling Greens & Grass Playing Pitches
- Tennis Courts
- Outdoor Sports Provision - 720m buffer
- Outdoor Sports Provision - 3.2km buffer
- Outdoor Sports Provision - 6.4km buffer

Aireborough - Accessibility of Amenity within 480m buffer

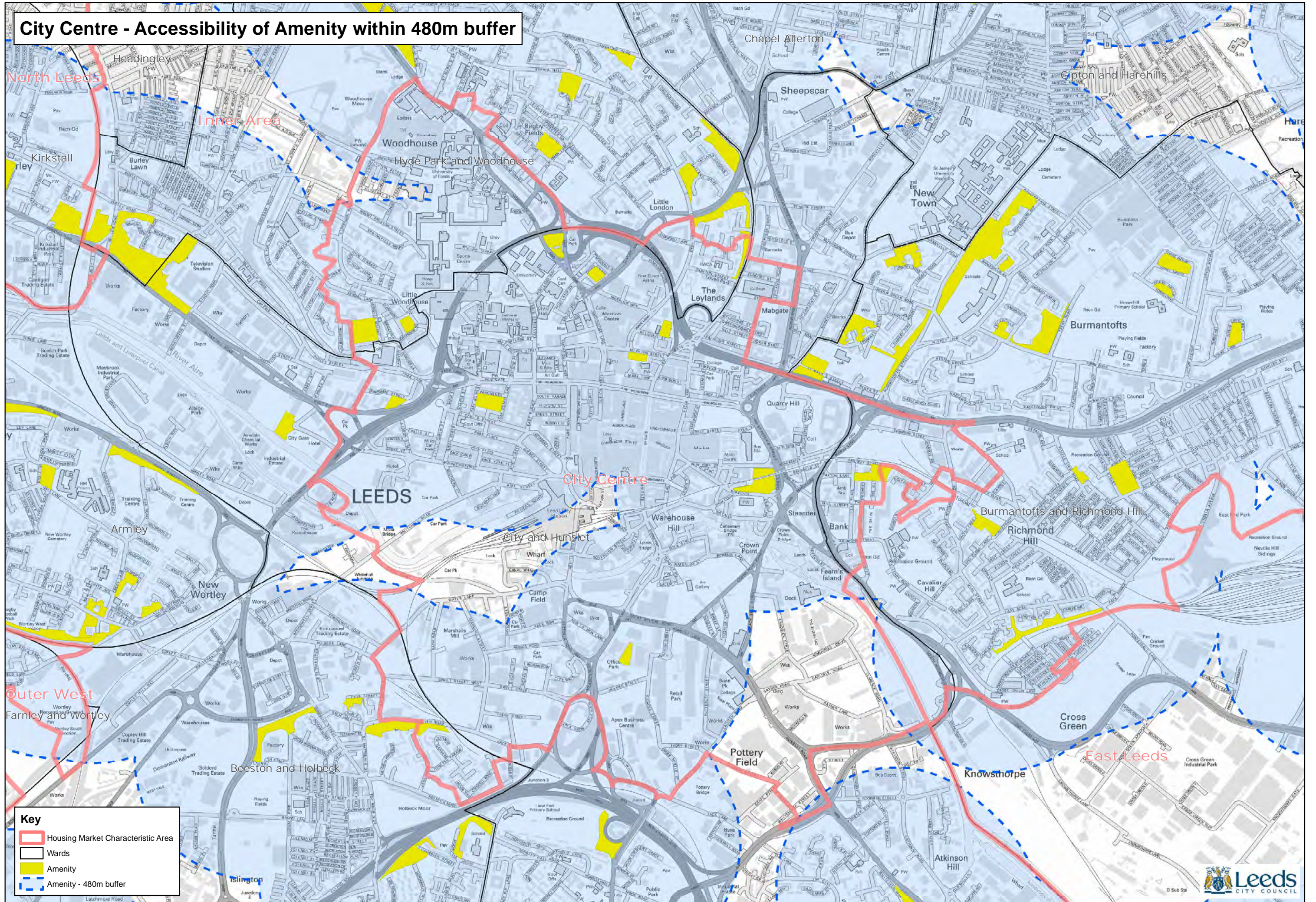


Key

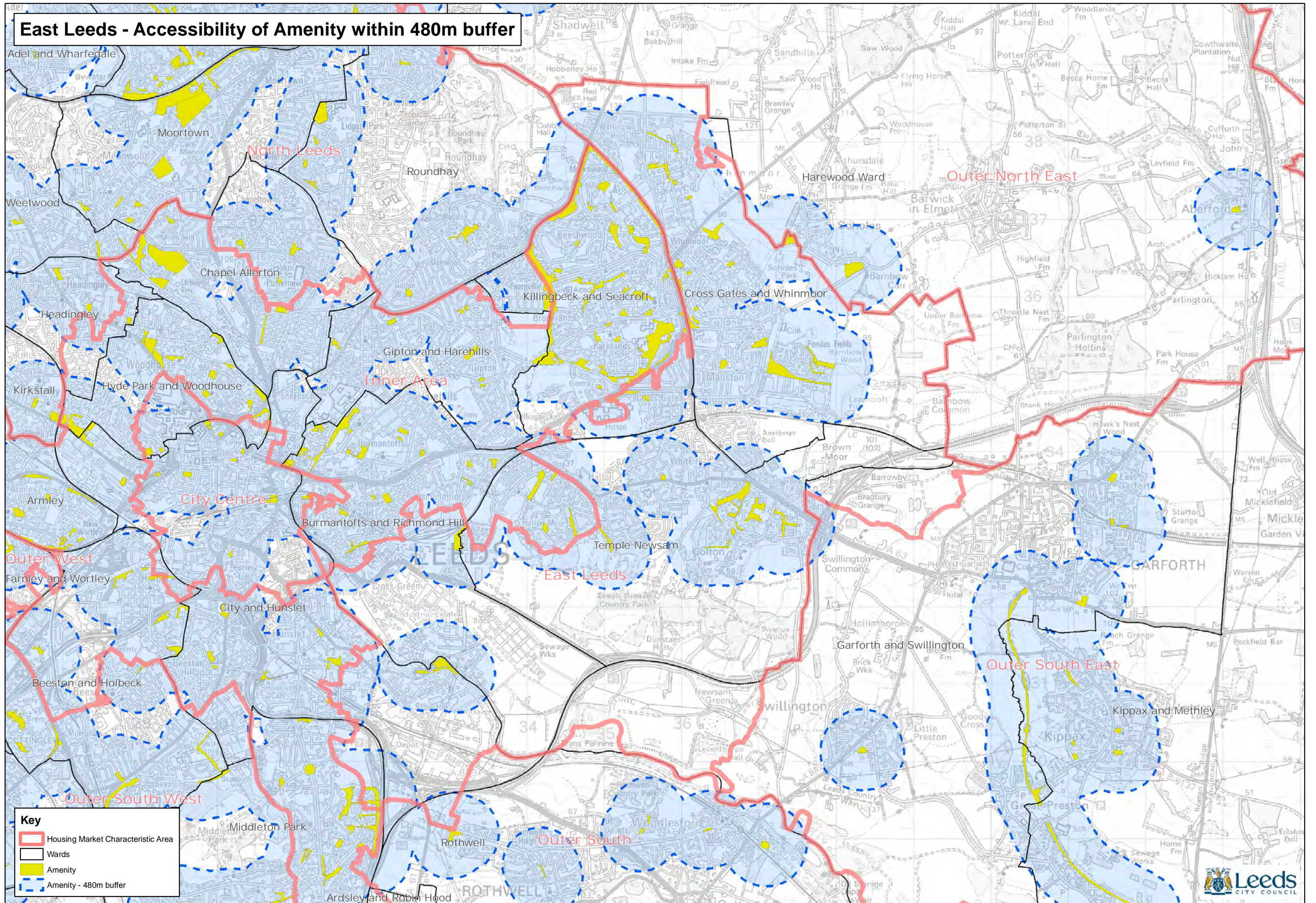
- Housing Market Characteristic Area
- Wards
- Amenity
- Amenity - 480m buffer



City Centre - Accessibility of Amenity within 480m buffer



East Leeds - Accessibility of Amenity within 480m buffer

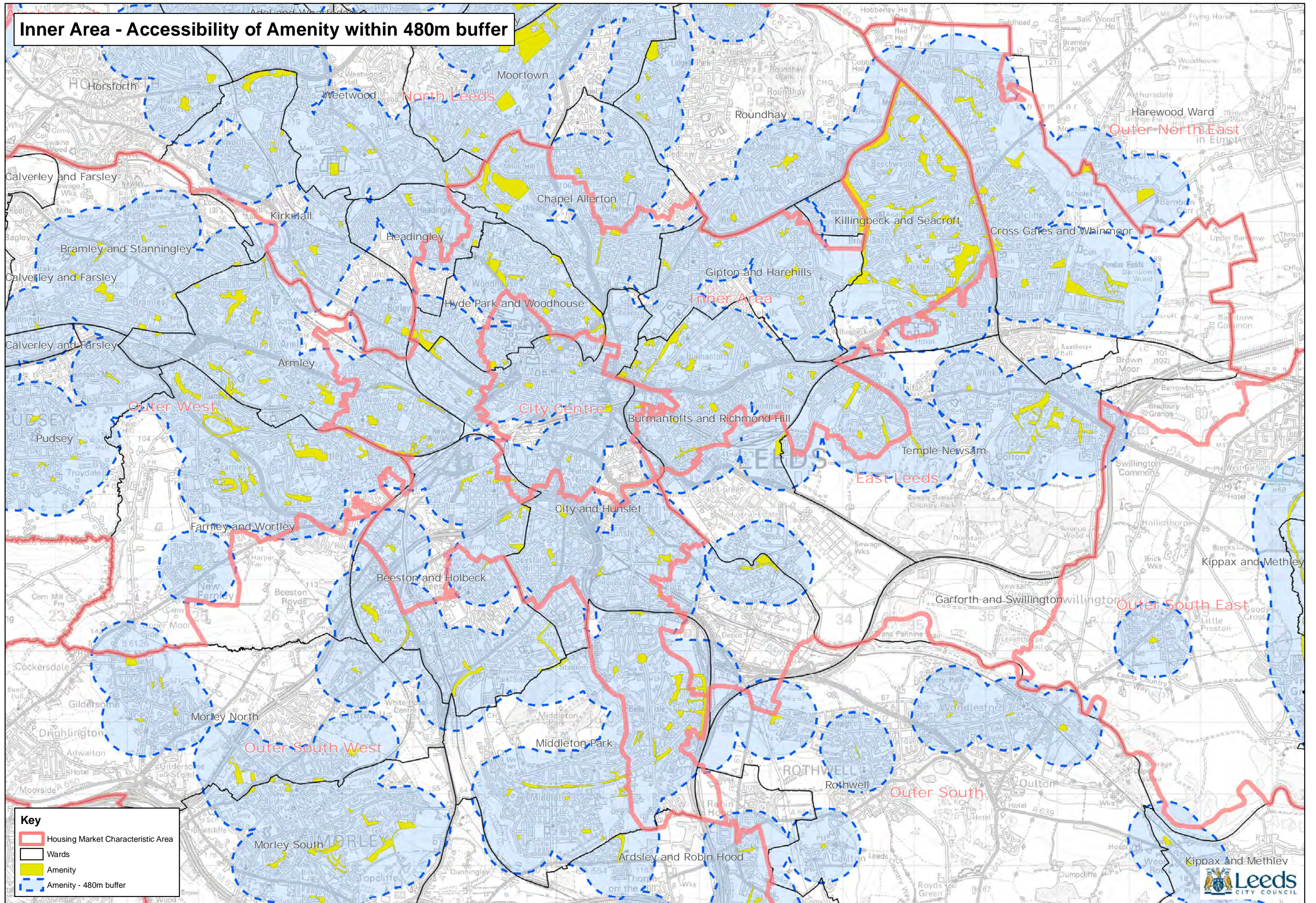


Key

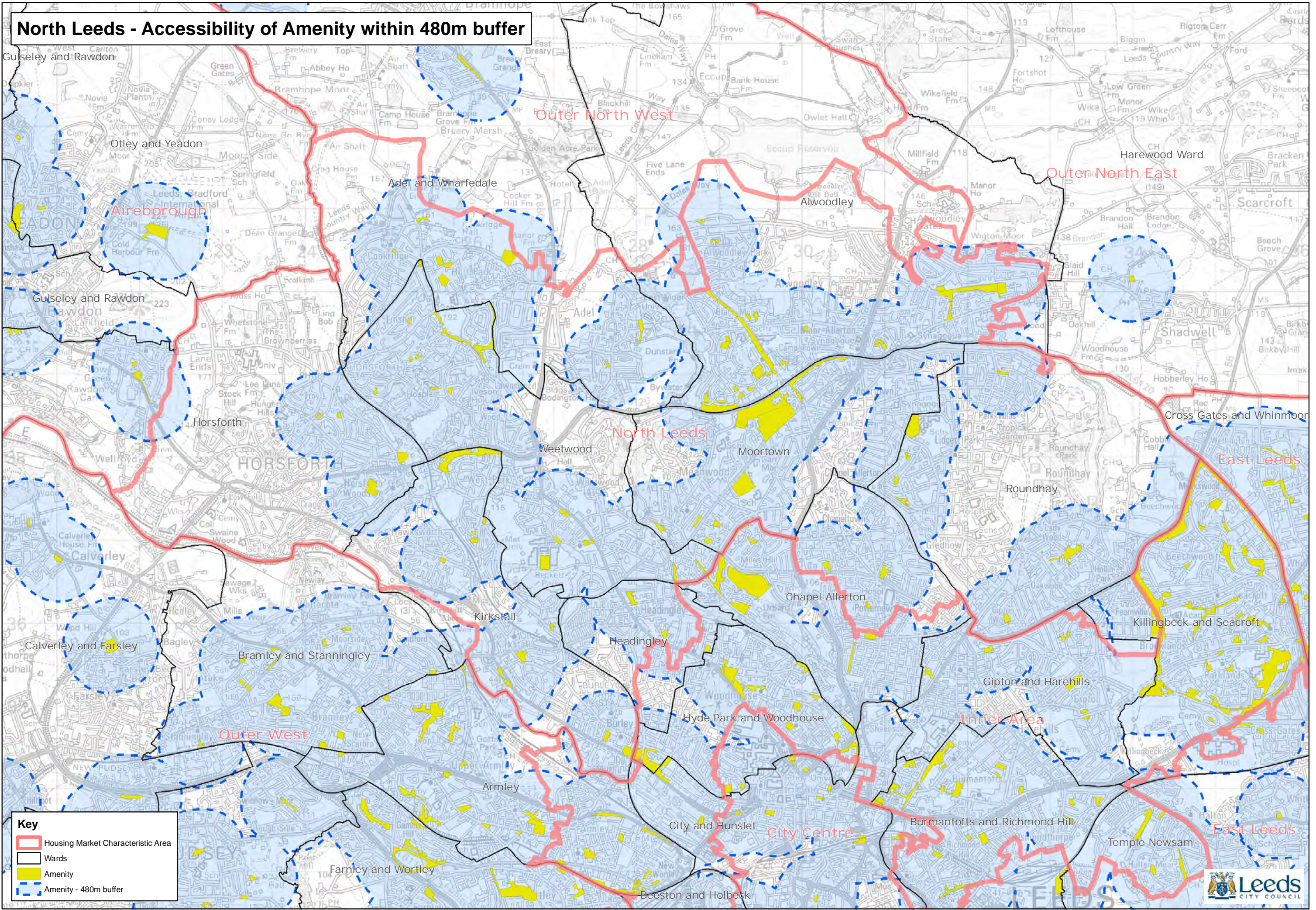
- Housing Market Characteristic Area
- Wards
- Amenity
- Amenity - 480m buffer



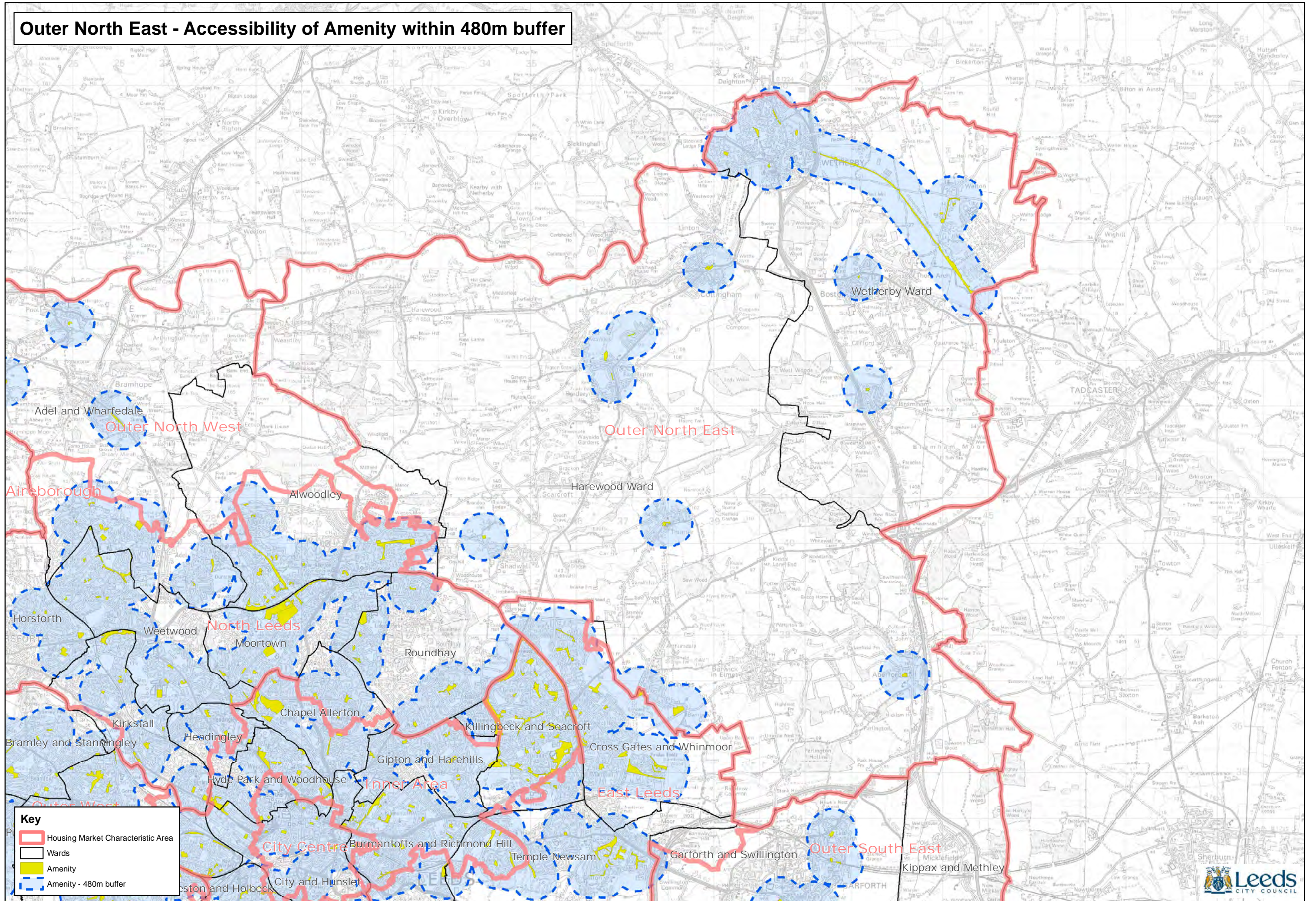
Inner Area - Accessibility of Amenity within 480m buffer



North Leeds - Accessibility of Amenity within 480m buffer



Outer North East - Accessibility of Amenity within 480m buffer

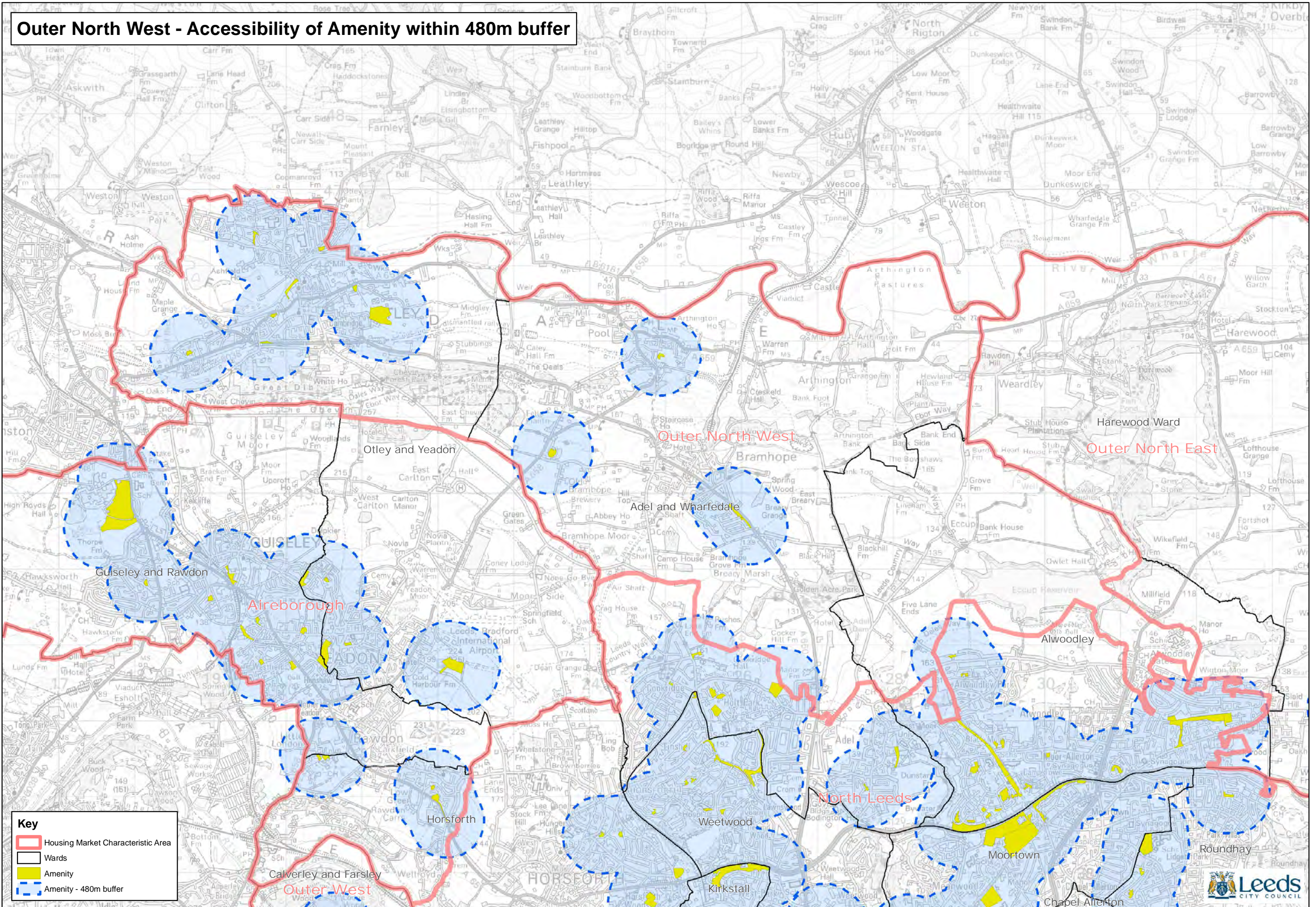


Key

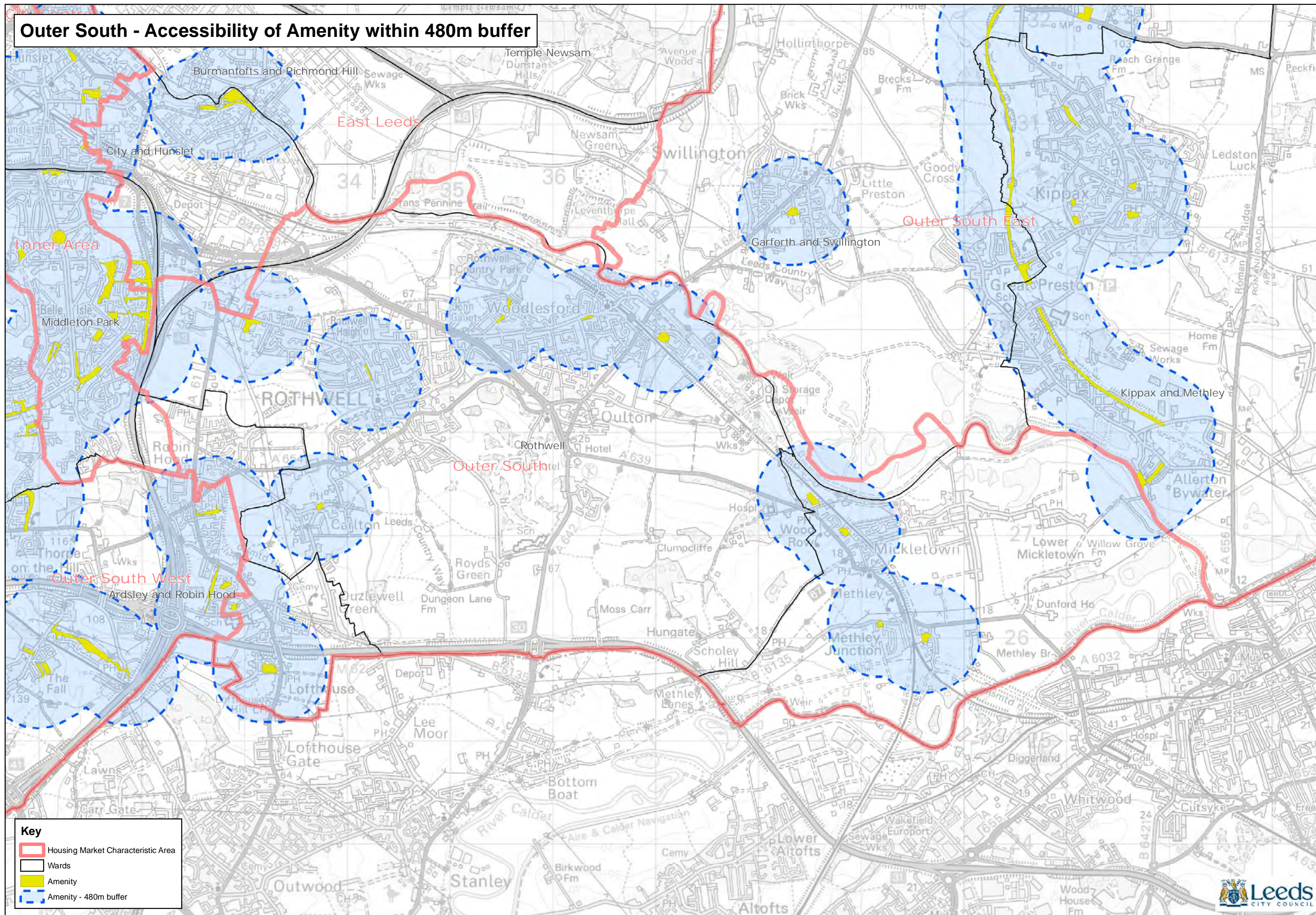
- Housing Market Characteristic Area
- Wards
- Amenity
- Amenity - 480m buffer



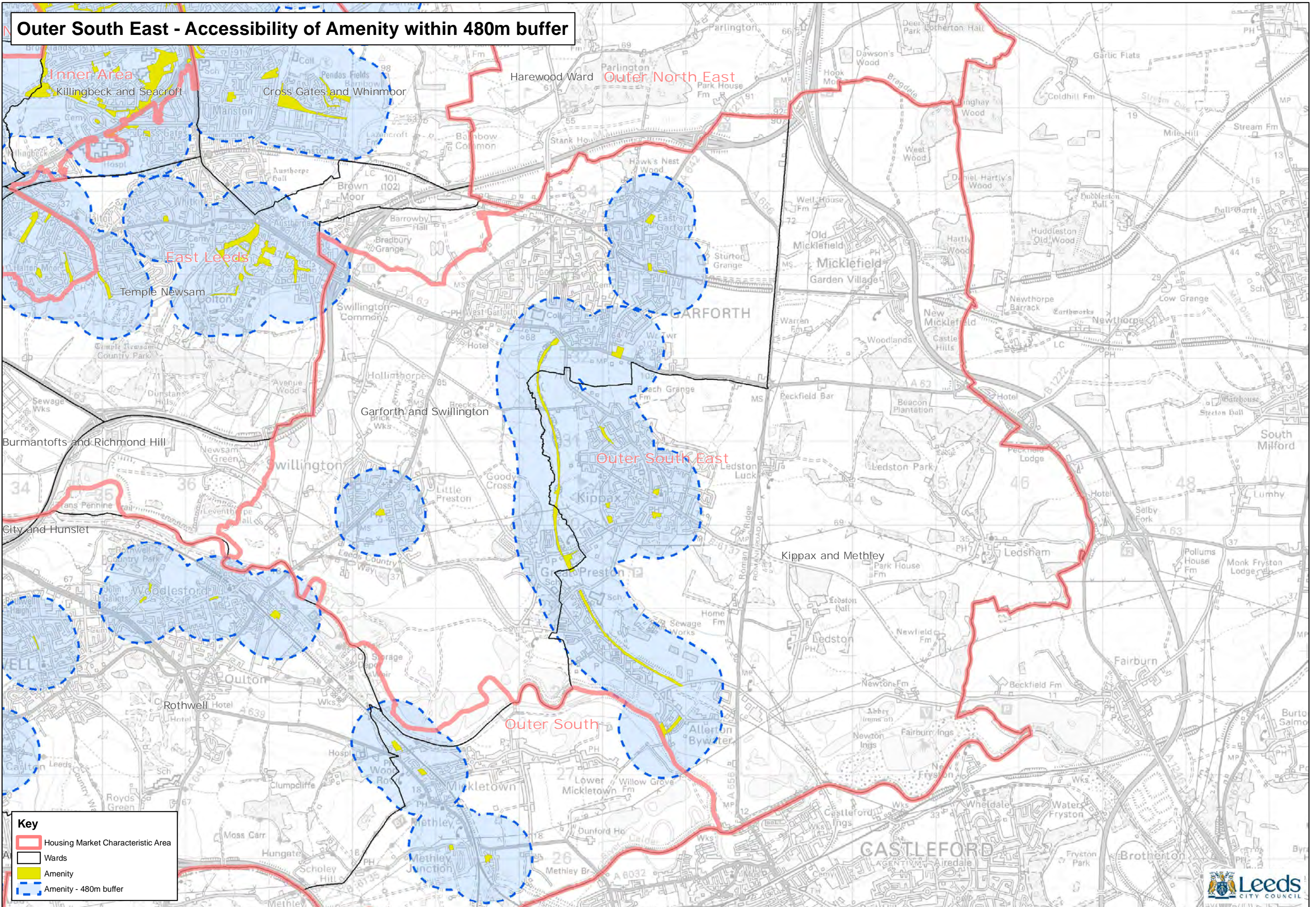
Outer North West - Accessibility of Amenity within 480m buffer



Outer South - Accessibility of Amenity within 480m buffer



Outer South East - Accessibility of Amenity within 480m buffer

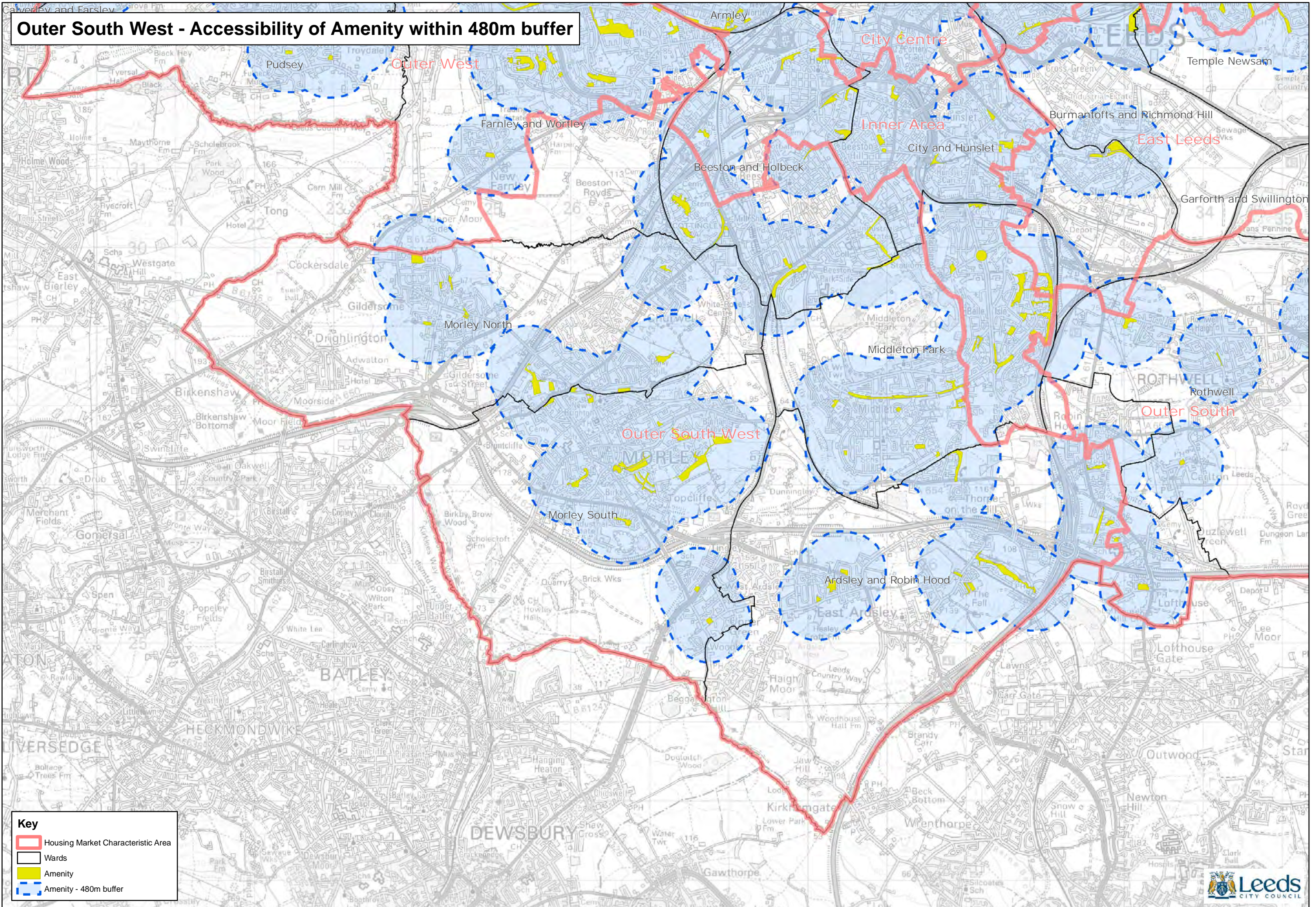


Key

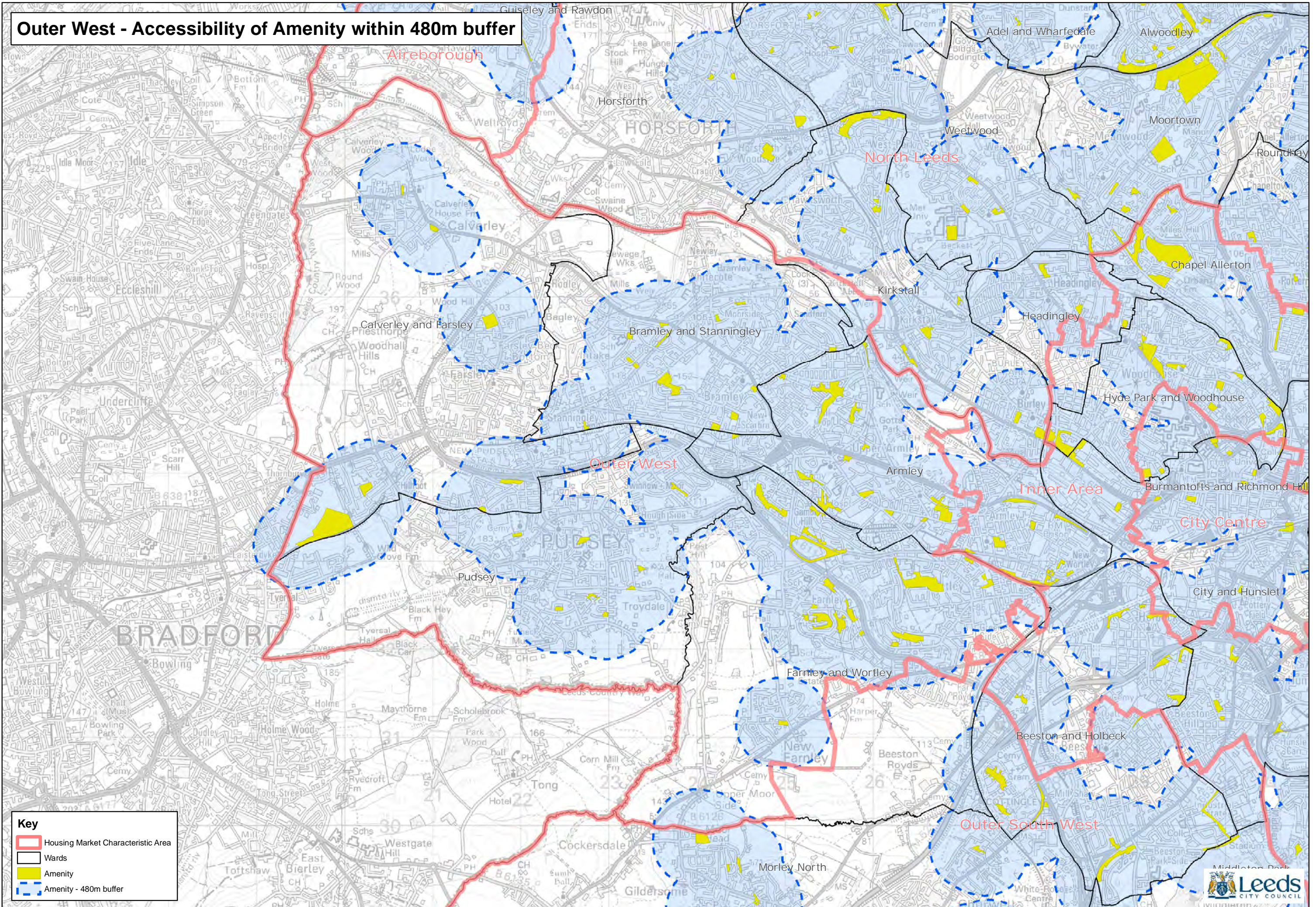
- Housing Market Characteristic Area
- Wards
- Amenity
- Amenity - 480m buffer



Outer South West - Accessibility of Amenity within 480m buffer



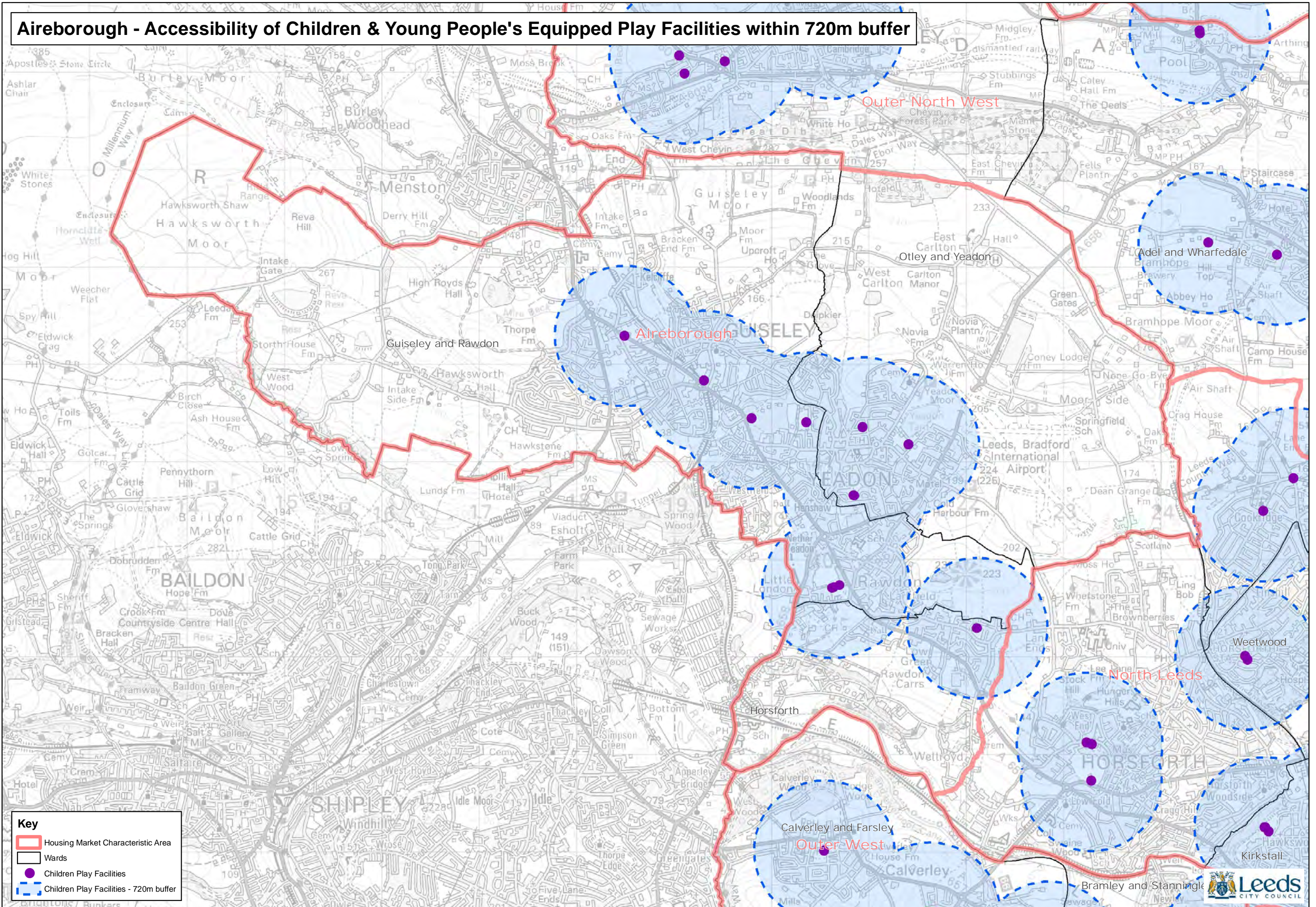
Outer West - Accessibility of Amenity within 480m buffer



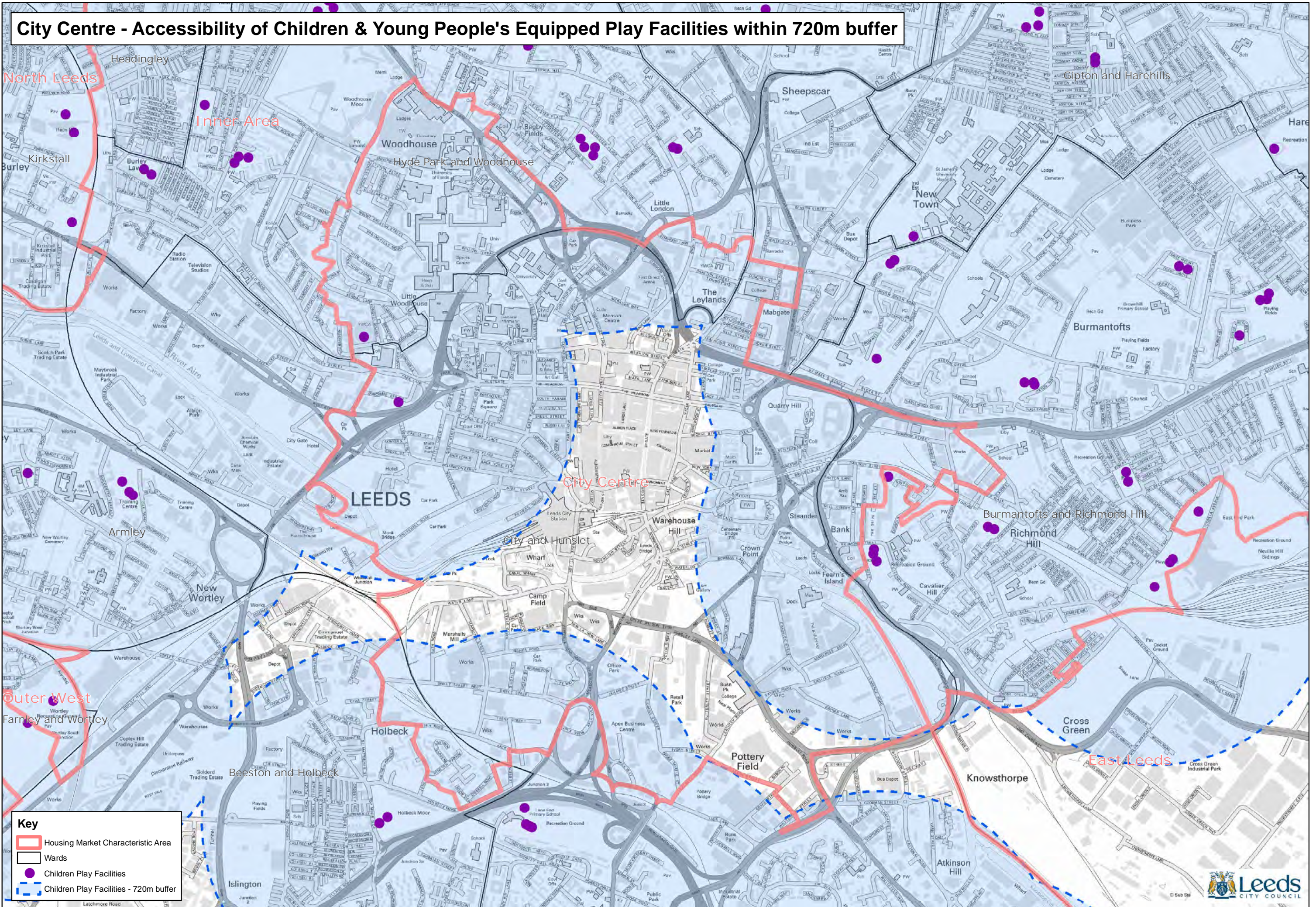
Key

- Housing Market Characteristic Area
- Wards
- Amenity
- Amenity - 480m buffer

Aireborough - Accessibility of Children & Young People's Equipped Play Facilities within 720m buffer



City Centre - Accessibility of Children & Young People's Equipped Play Facilities within 720m buffer

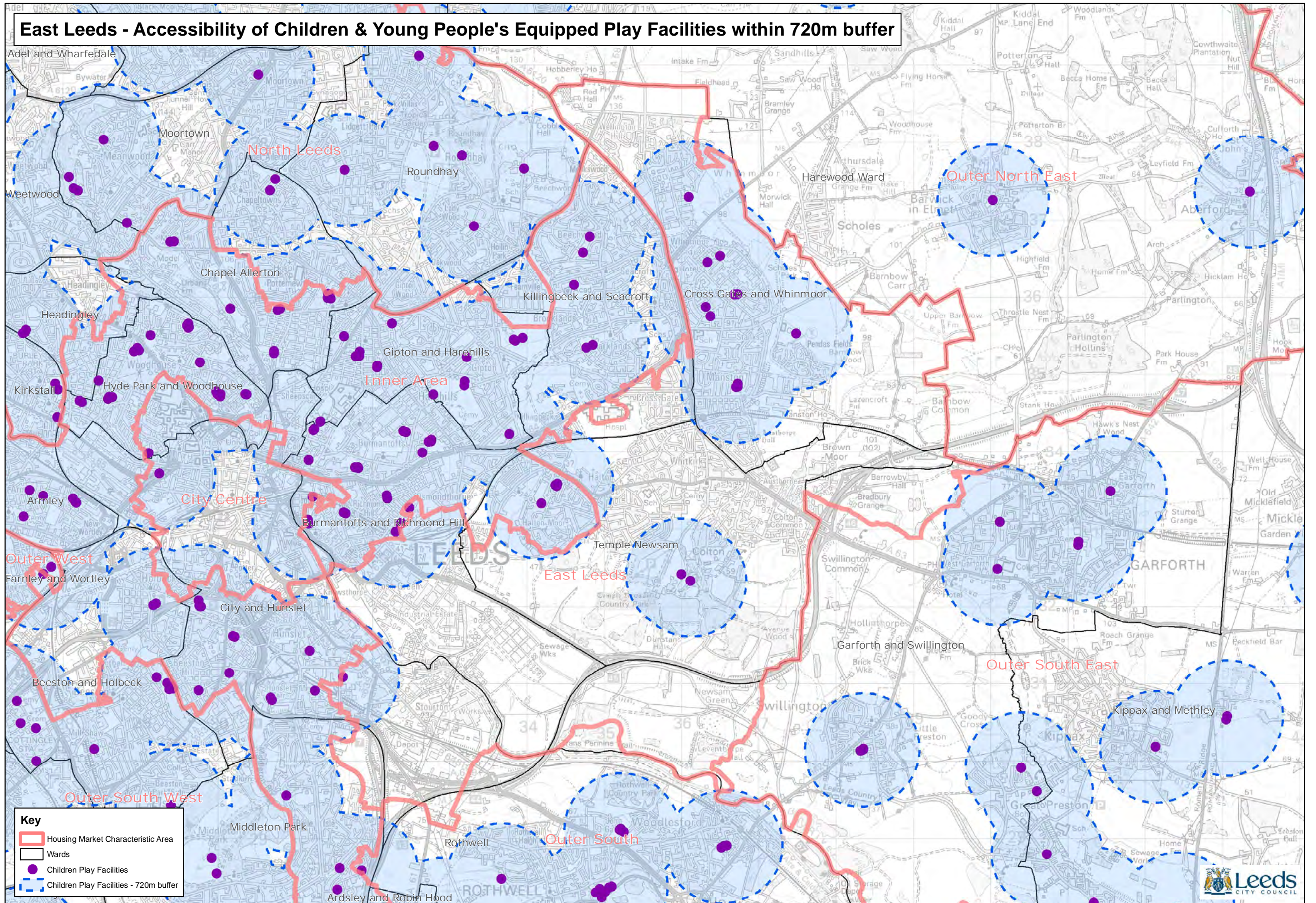


Key

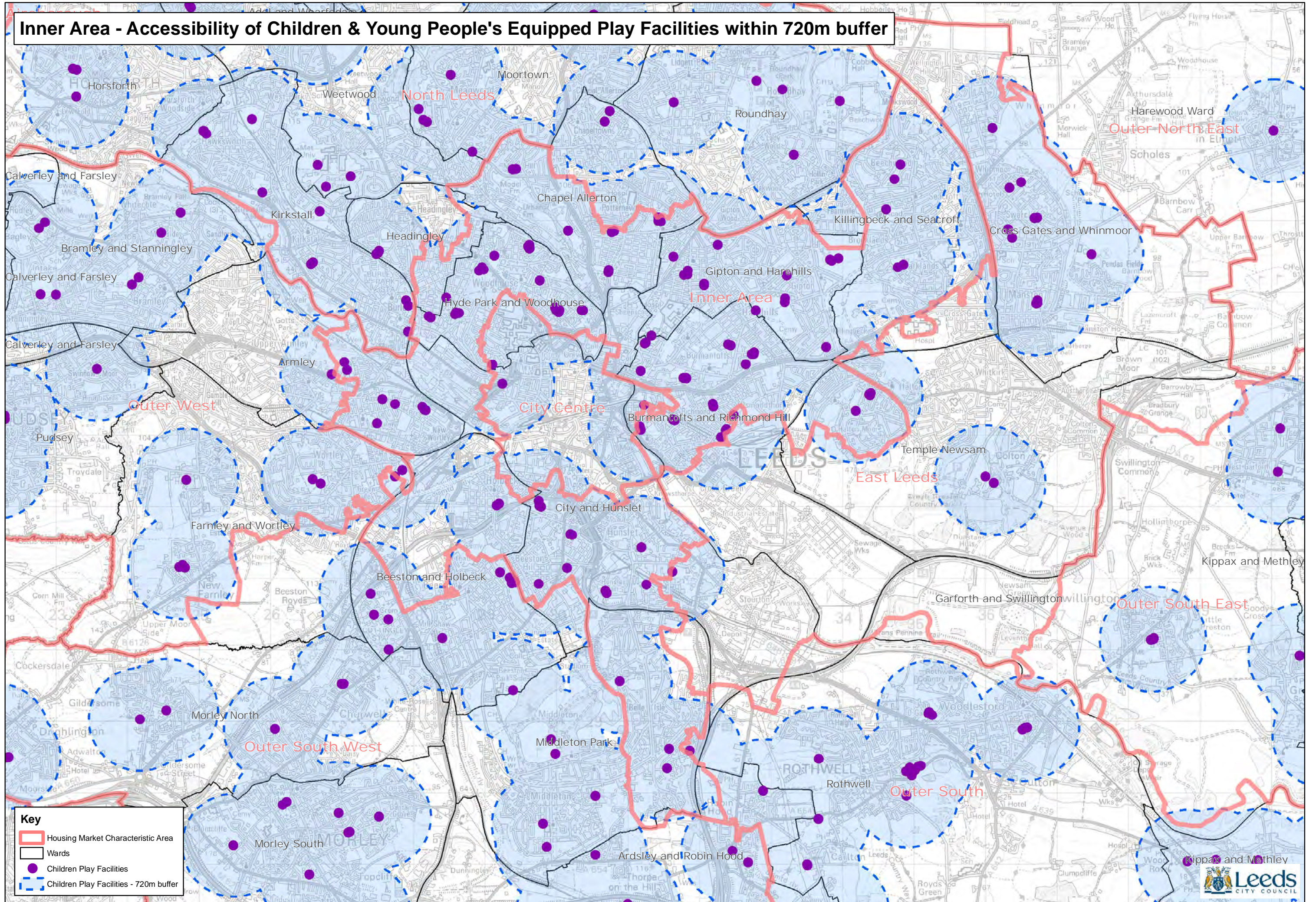
- Housing Market Characteristic Area
- Wards
- Children Play Facilities
- Children Play Facilities - 720m buffer



East Leeds - Accessibility of Children & Young People's Equipped Play Facilities within 720m buffer



Inner Area - Accessibility of Children & Young People's Equipped Play Facilities within 720m buffer

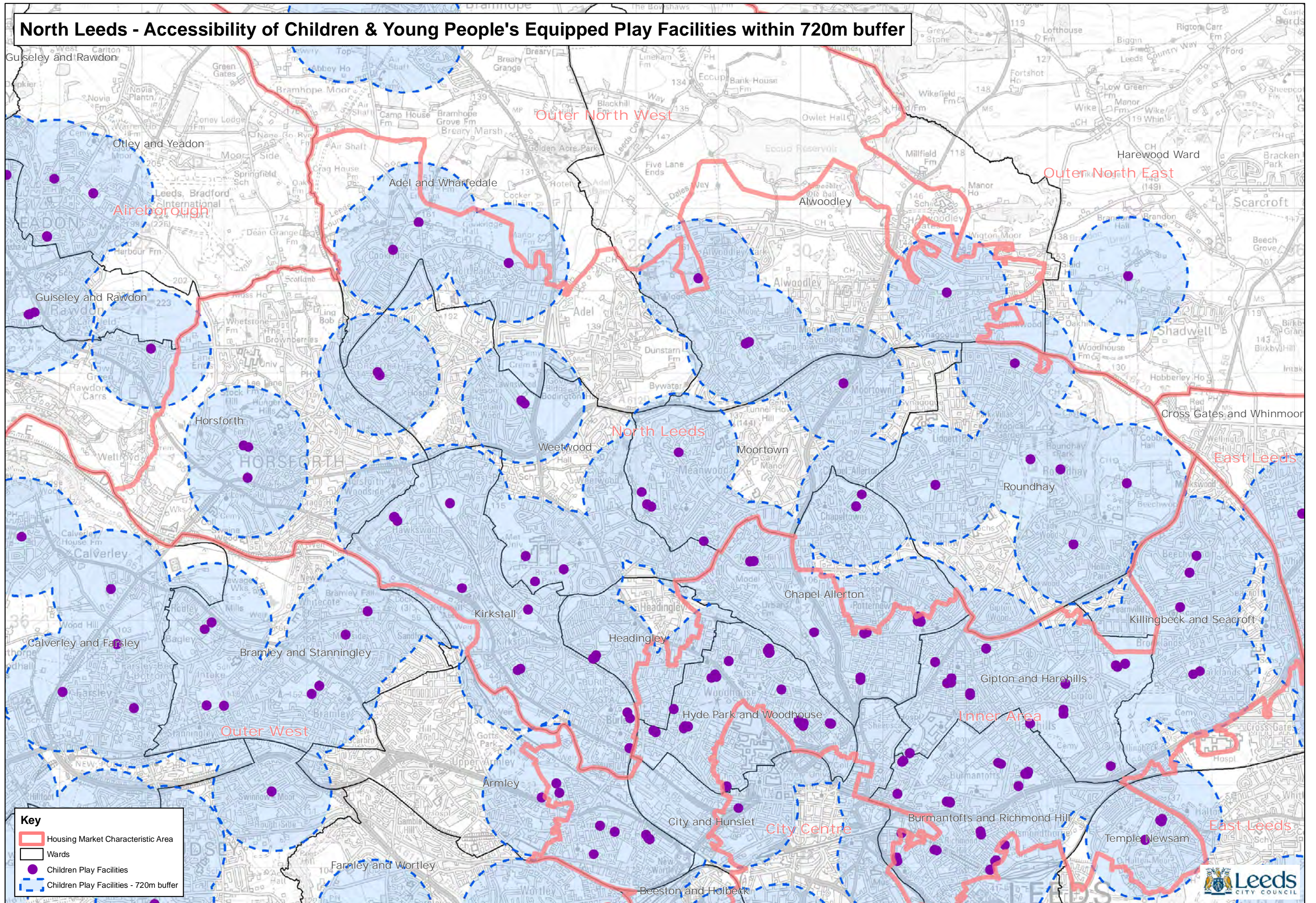


Key

- Housing Market Characteristic Area
- Wards
- Children Play Facilities
- Children Play Facilities - 720m buffer



North Leeds - Accessibility of Children & Young People's Equipped Play Facilities within 720m buffer

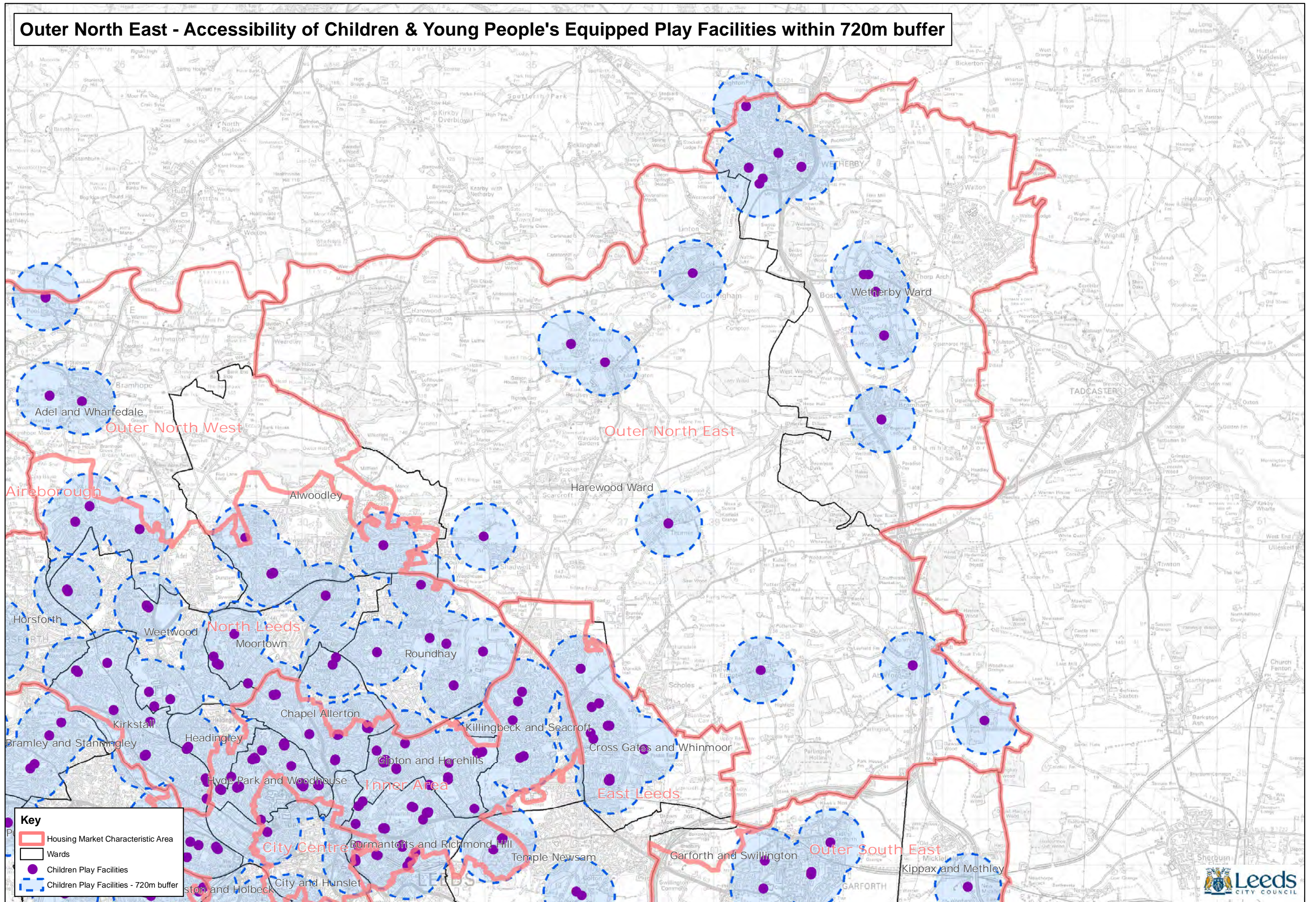


Key

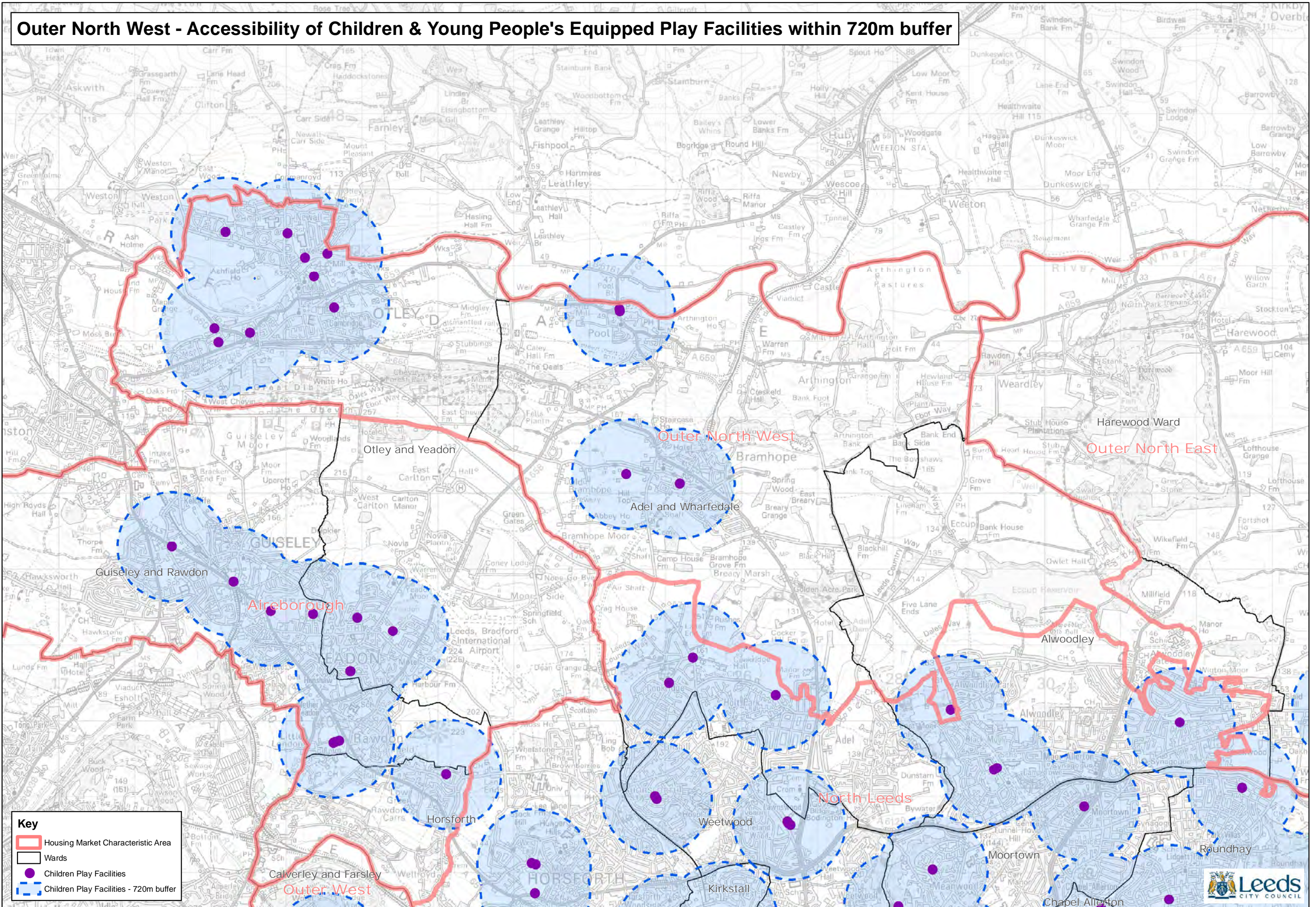
- Housing Market Characteristic Area
- Wards
- Children Play Facilities
- Children Play Facilities - 720m buffer



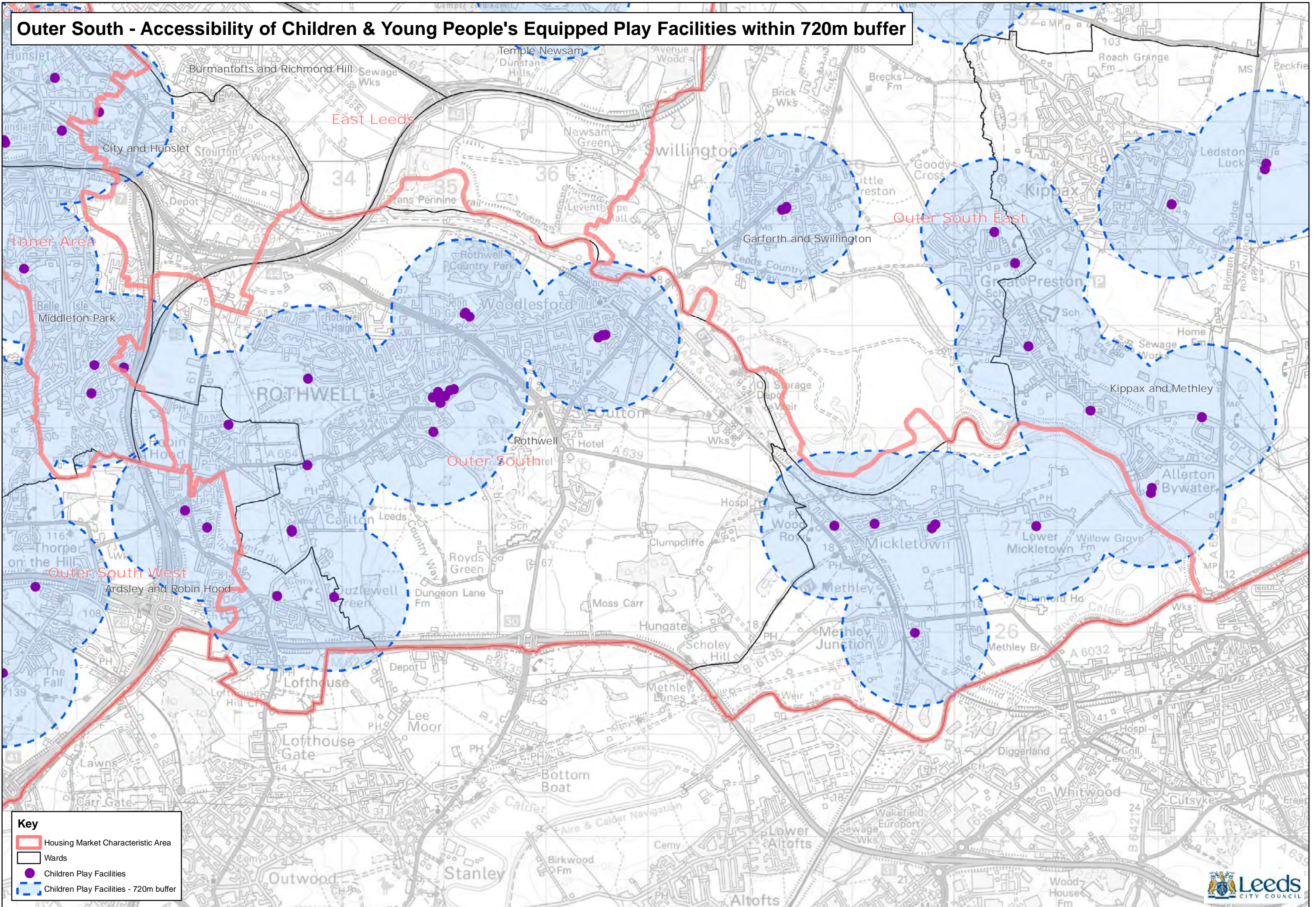
Outer North East - Accessibility of Children & Young People's Equipped Play Facilities within 720m buffer



Outer North West - Accessibility of Children & Young People's Equipped Play Facilities within 720m buffer



Outer South - Accessibility of Children & Young People's Equipped Play Facilities within 720m buffer

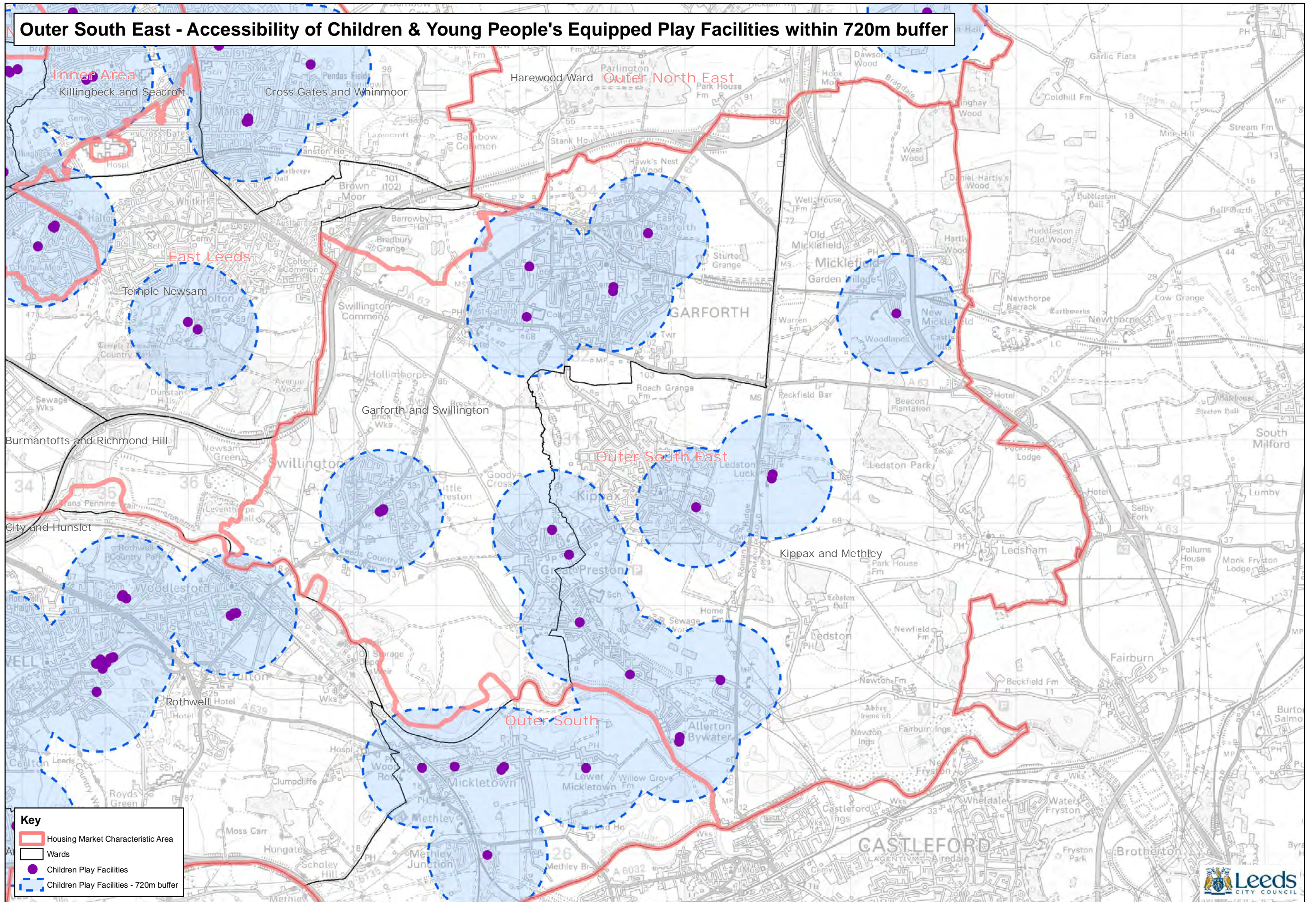


Key

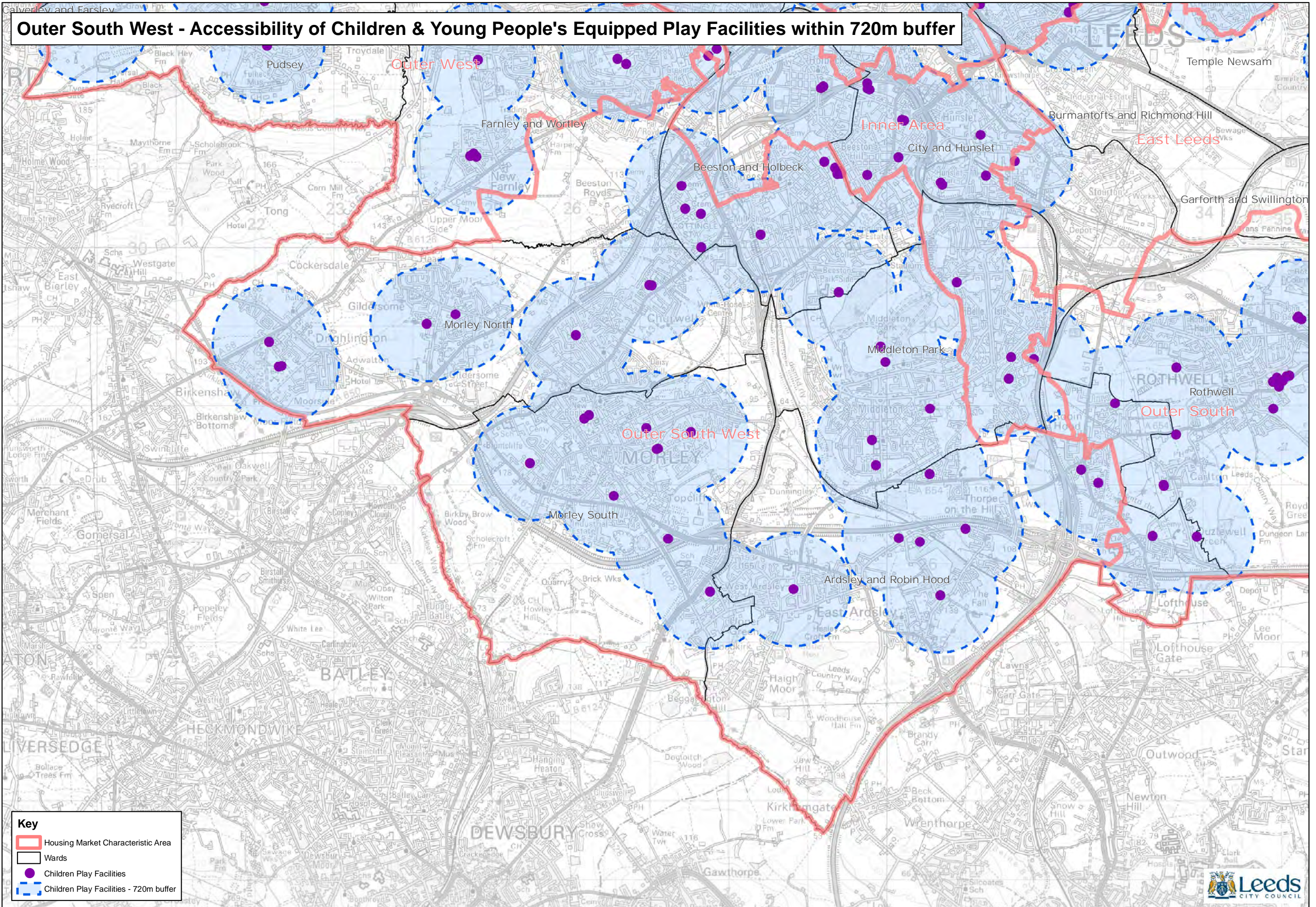
- Housing Market Characteristic Area
- Wards
- Children Play Facilities
- Children Play Facilities - 720m buffer



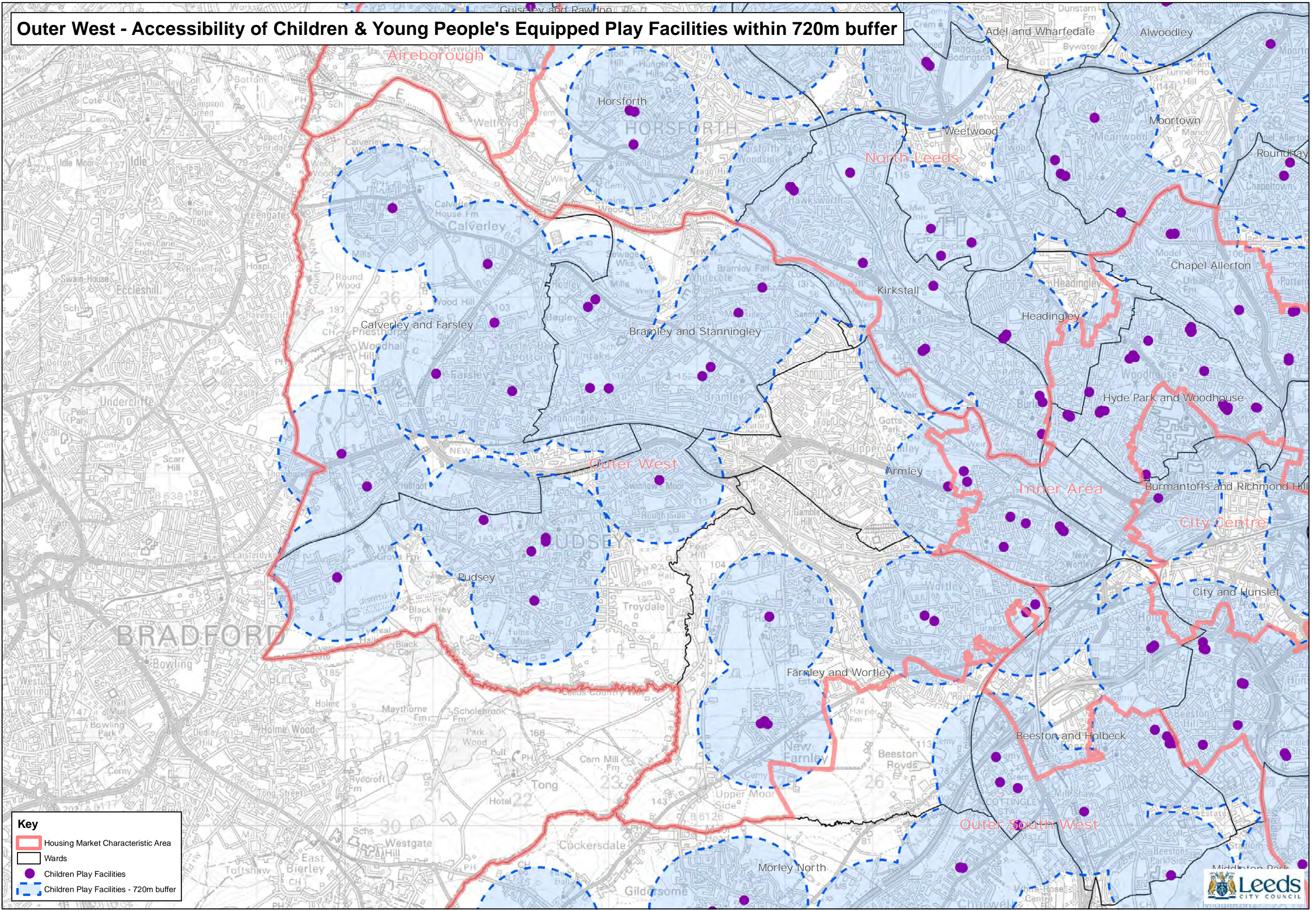
Outer South East - Accessibility of Children & Young People's Equipped Play Facilities within 720m buffer



Outer South West - Accessibility of Children & Young People's Equipped Play Facilities within 720m buffer



Outer West - Accessibility of Children & Young People's Equipped Play Facilities within 720m buffer

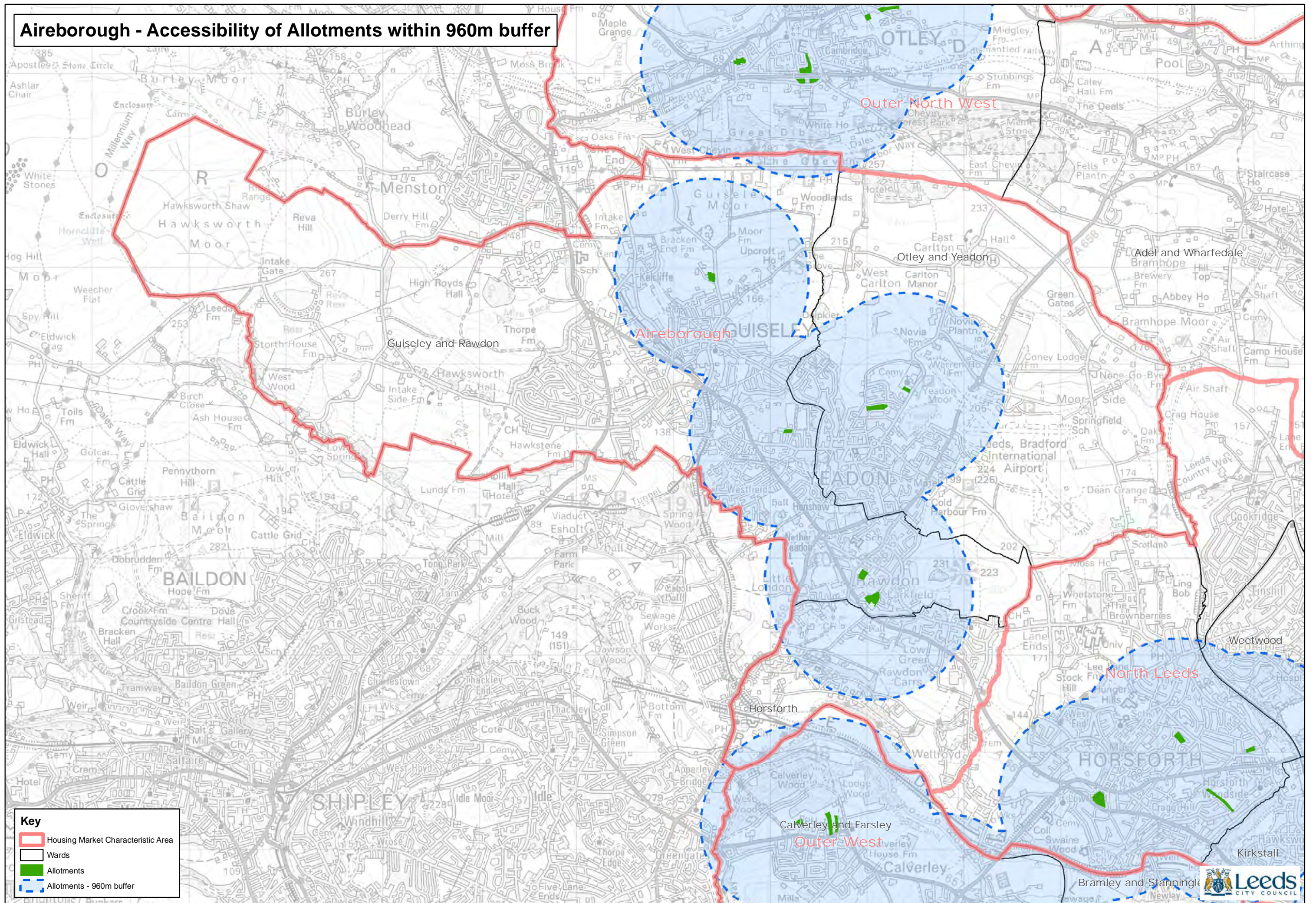


Key

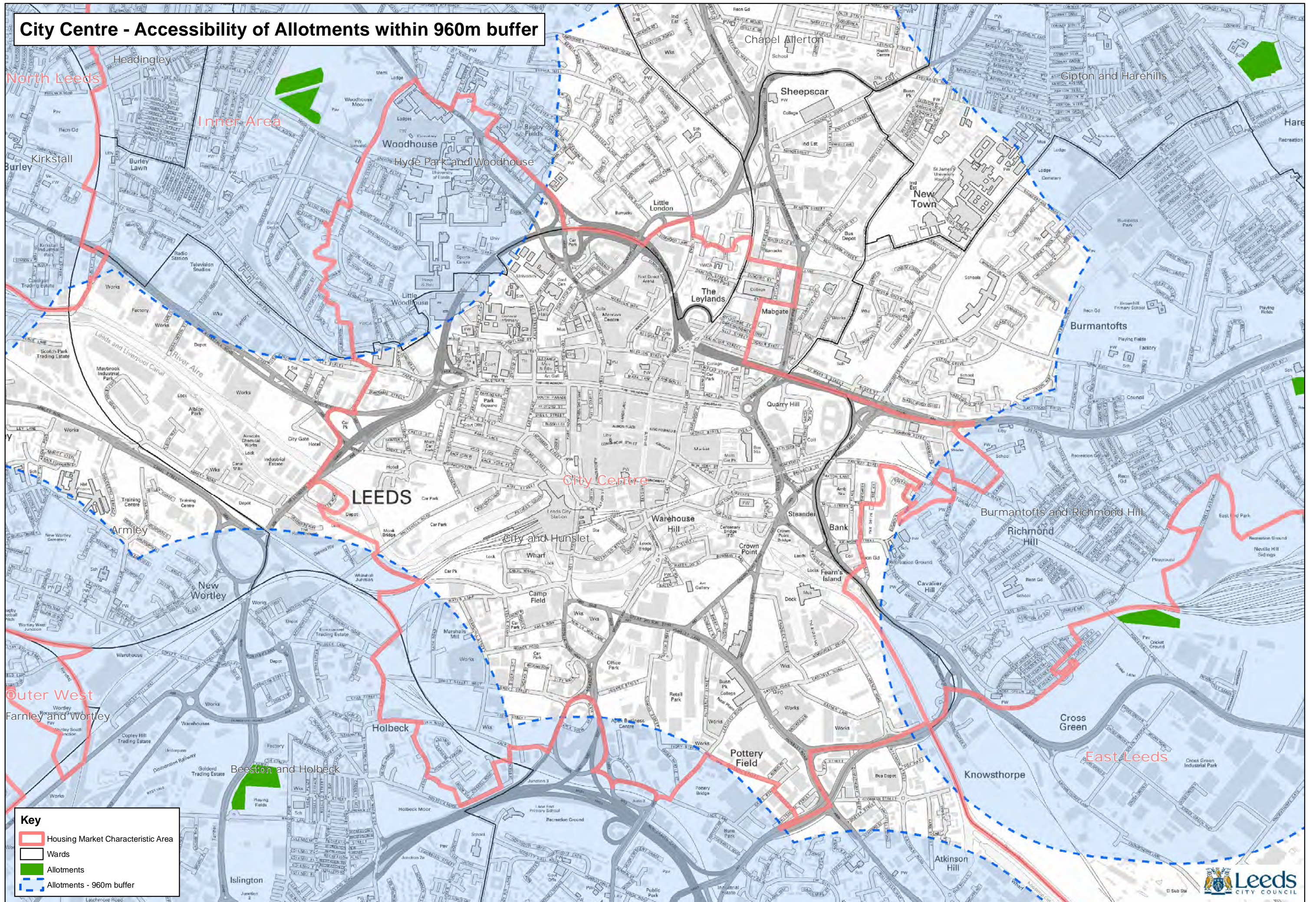
- Housing Market Characteristic Area
- Wards
- Children Play Facilities
- Children Play Facilities - 720m buffer



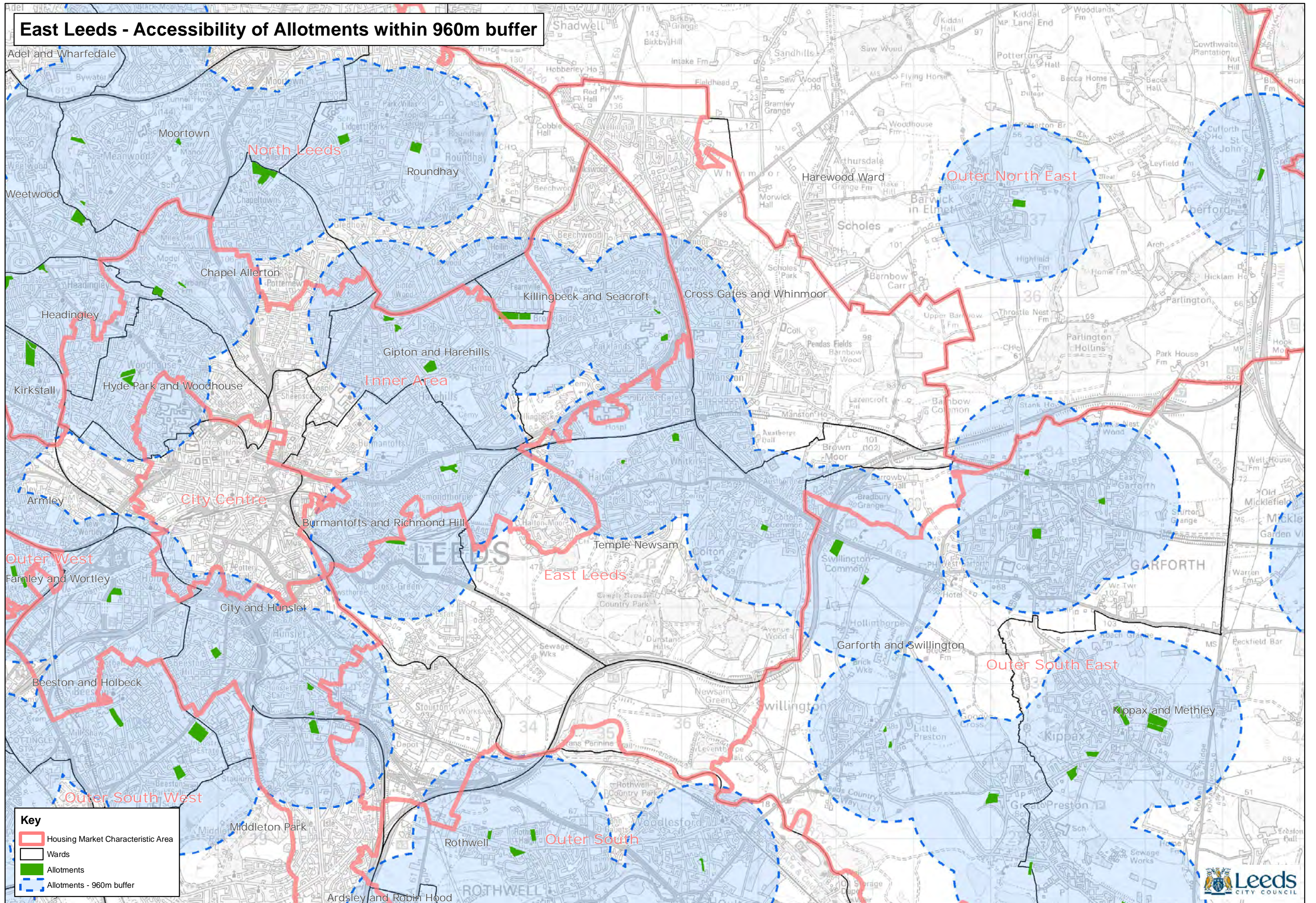
Aireborough - Accessibility of Allotments within 960m buffer



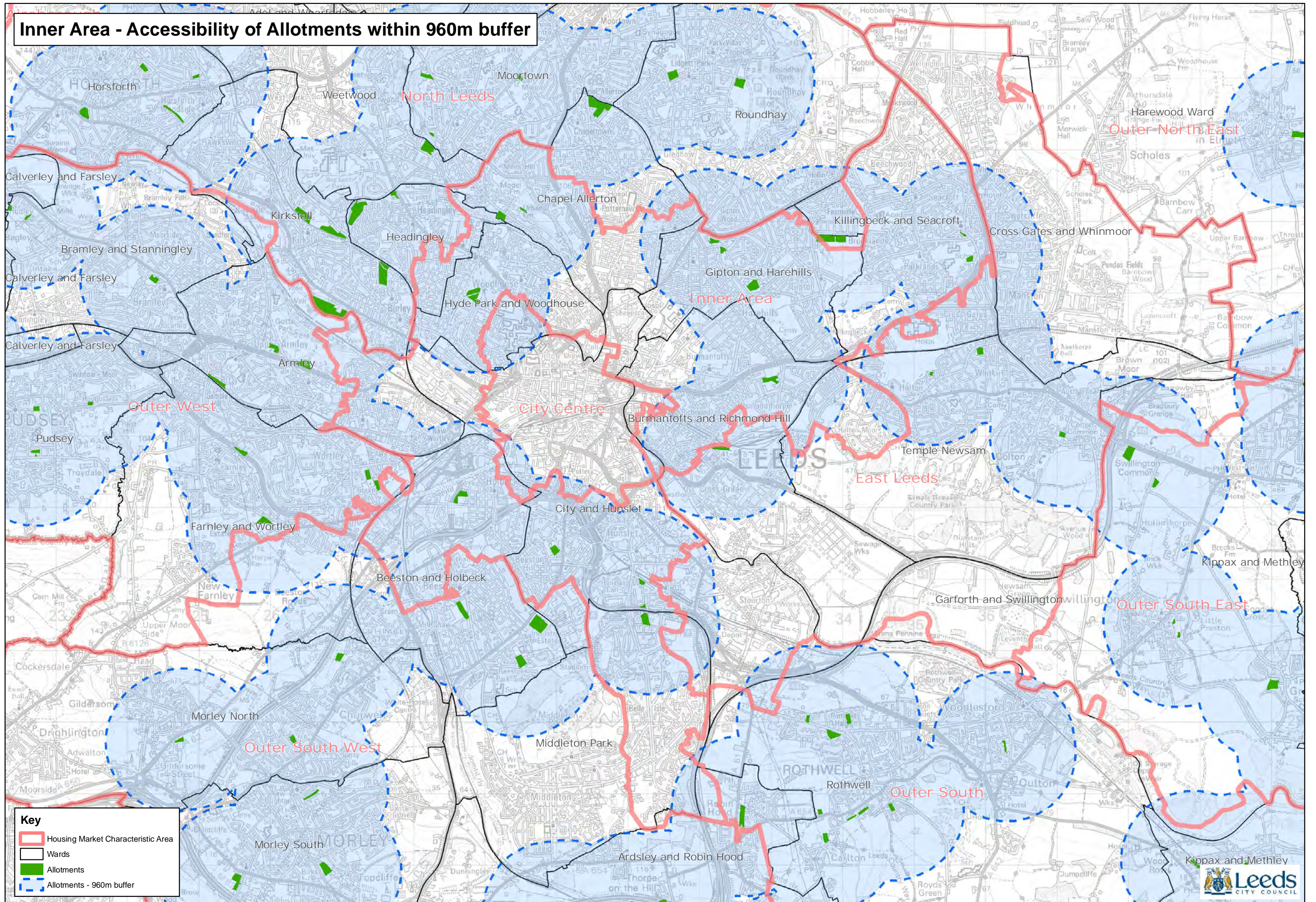
City Centre - Accessibility of Allotments within 960m buffer



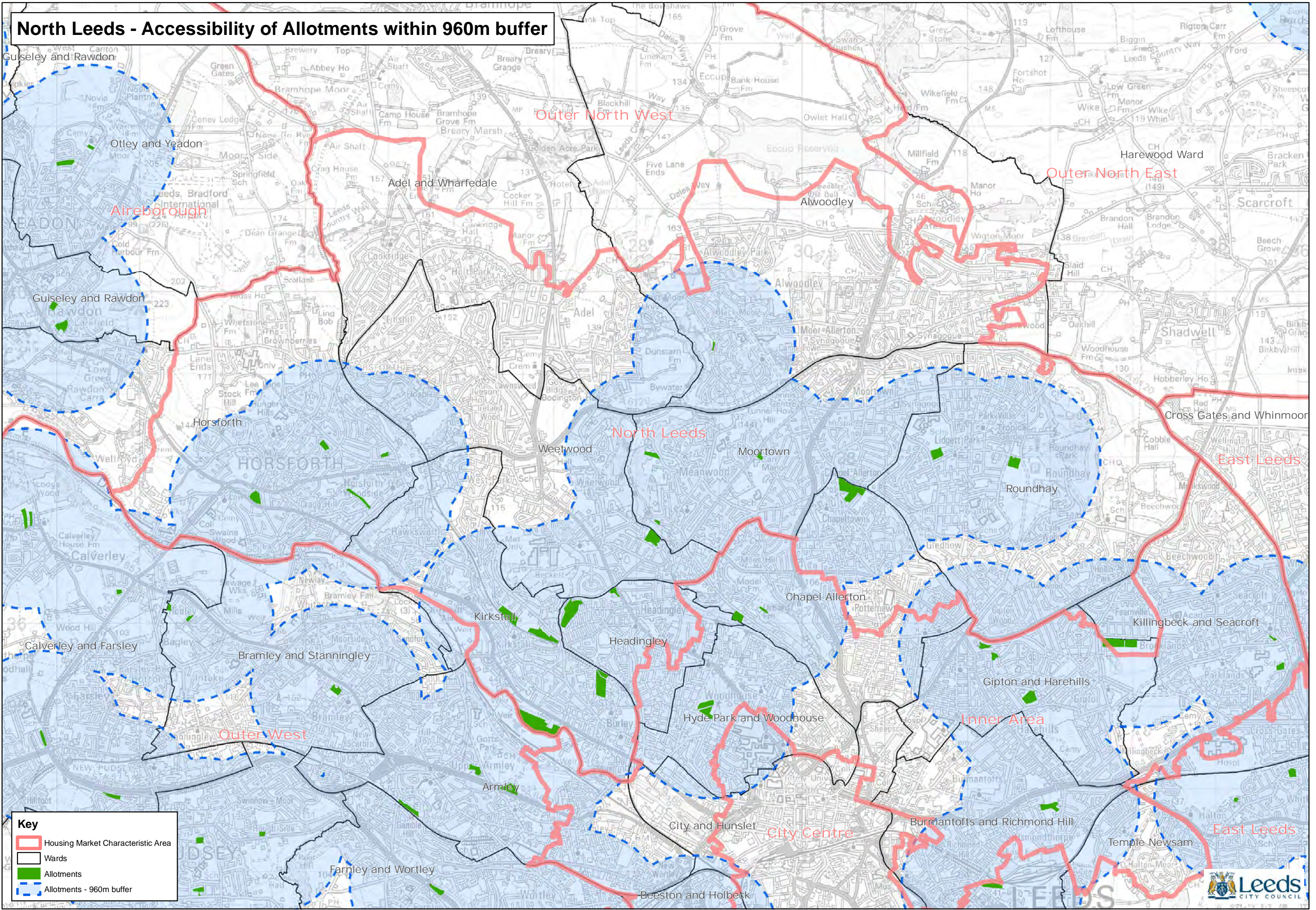
East Leeds - Accessibility of Allotments within 960m buffer



Inner Area - Accessibility of Allotments within 960m buffer



North Leeds - Accessibility of Allotments within 960m buffer

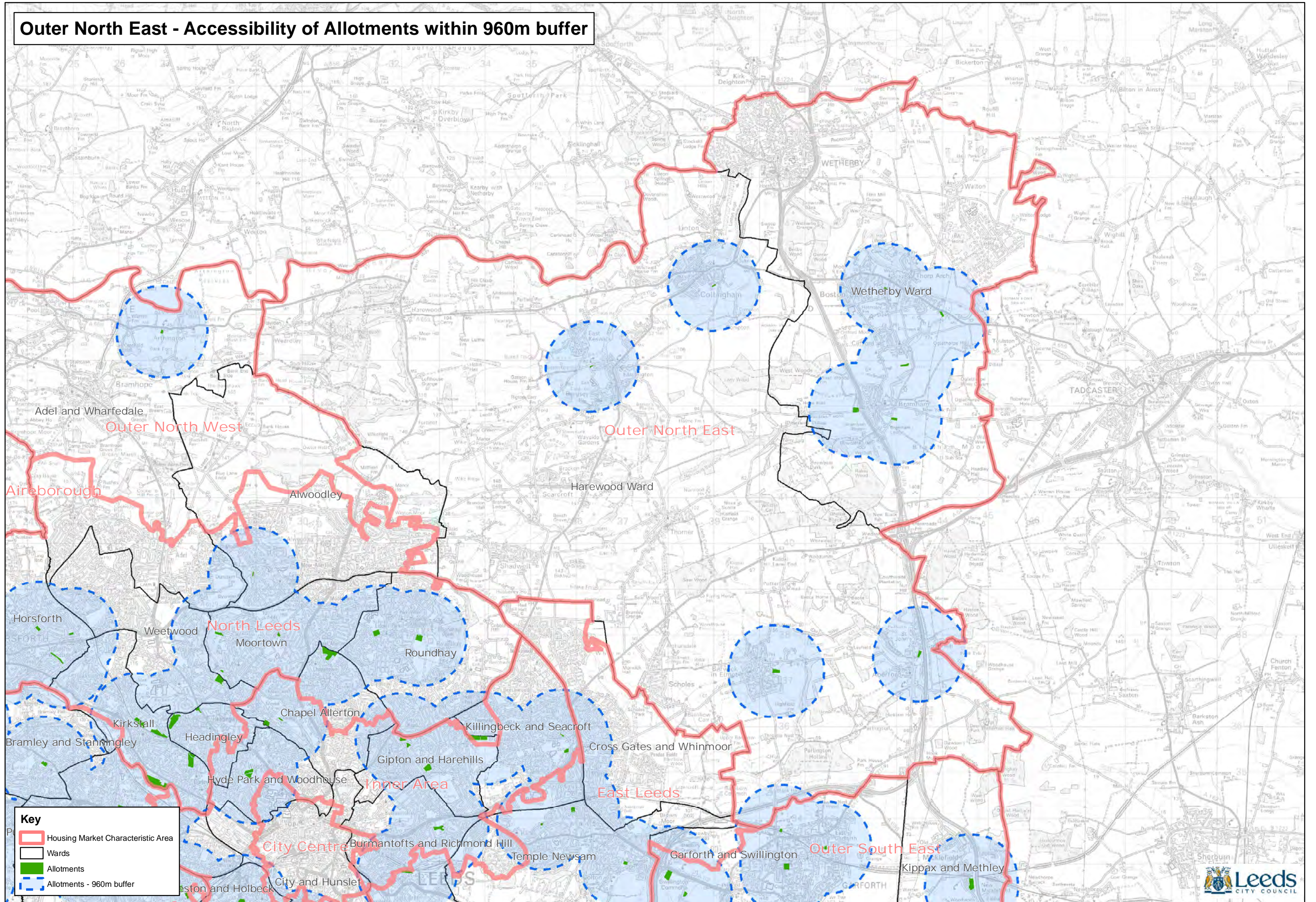


Key

- Housing Market Characteristic Area
- Wards
- Allotments
- Allotments - 960m buffer



Outer North East - Accessibility of Allotments within 960m buffer

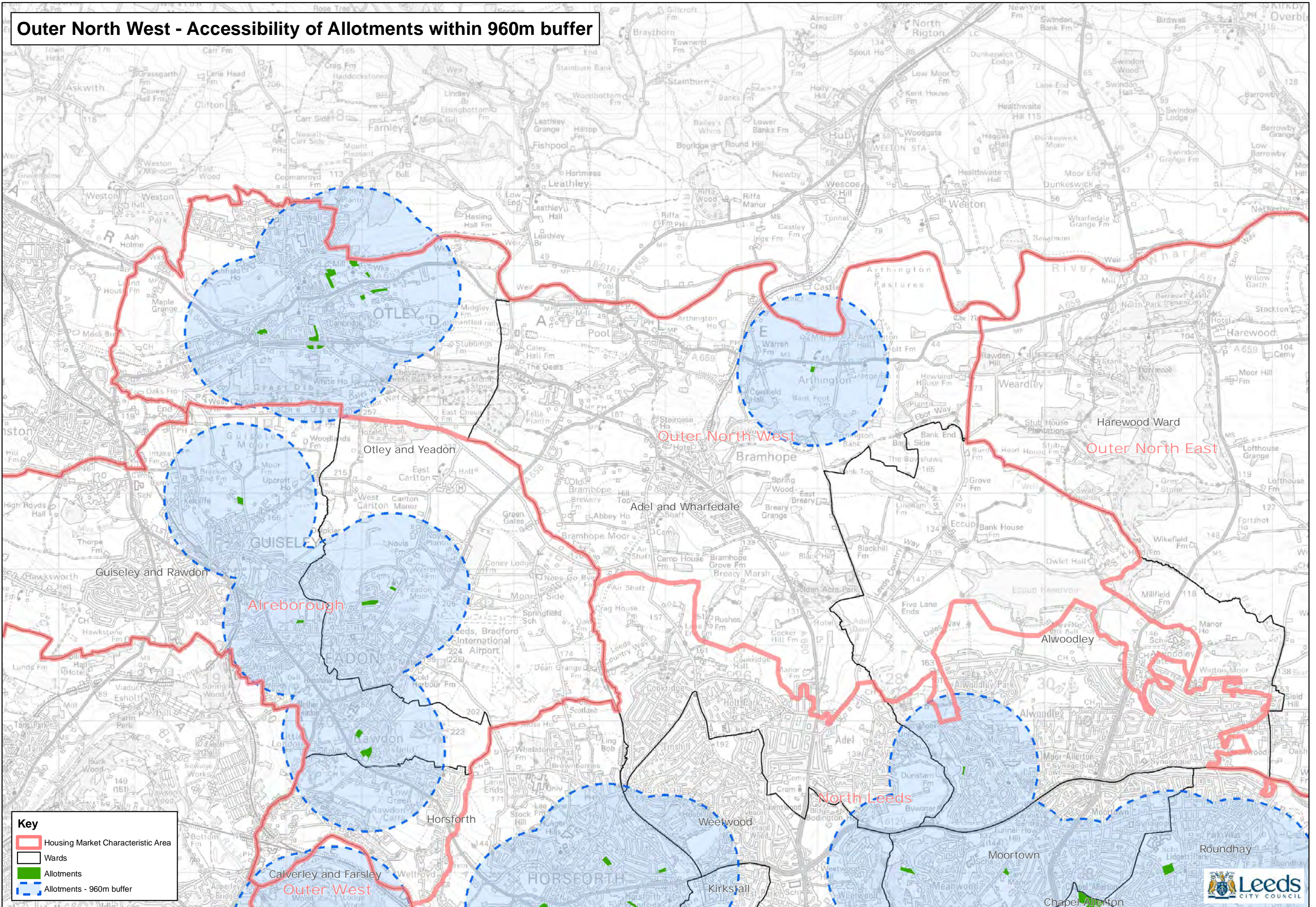


Key

- Housing Market Characteristic Area
- Wards
- Allotments
- Allotments - 960m buffer



Outer North West - Accessibility of Allotments within 960m buffer

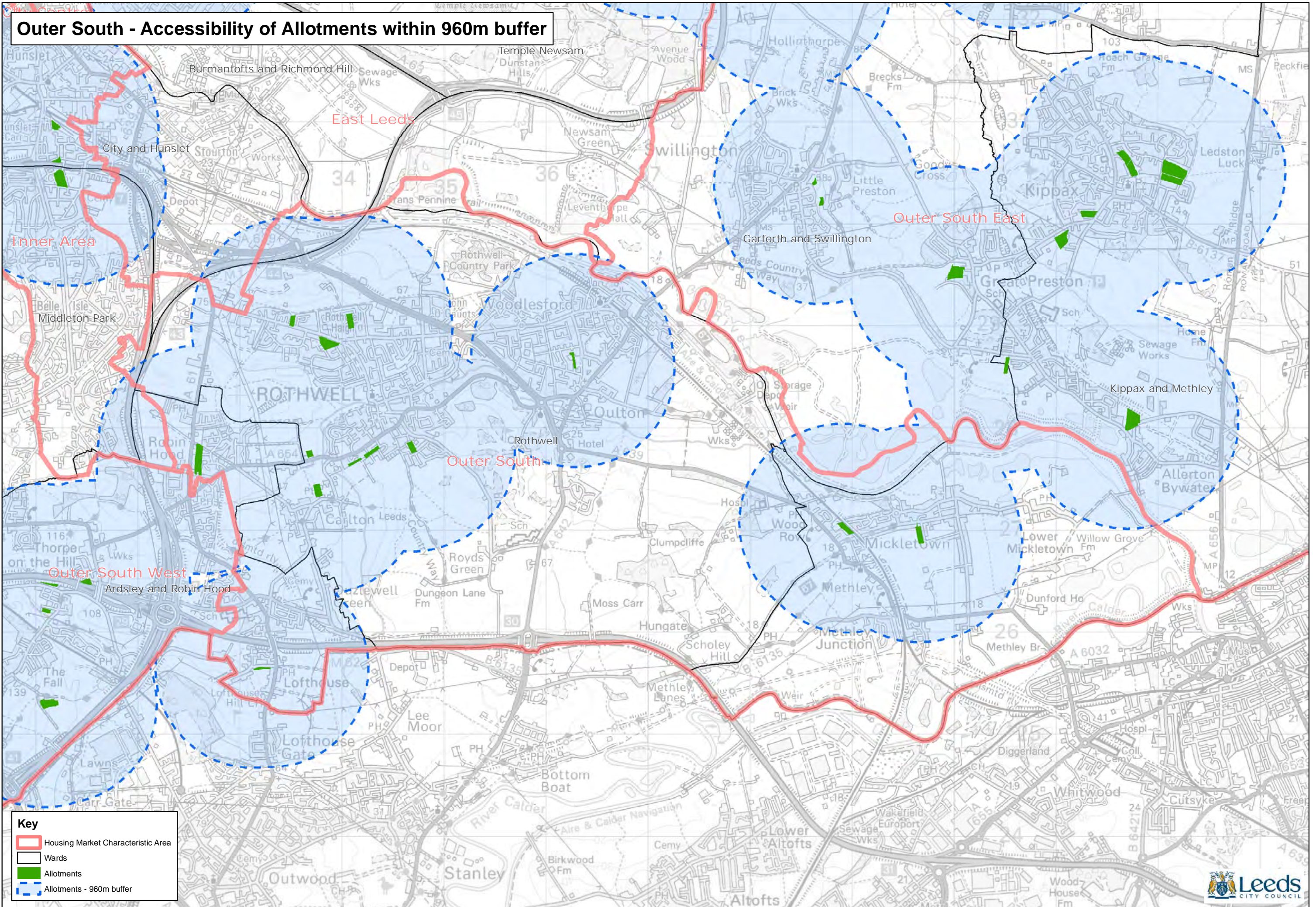


Key

- Housing Market Characteristic Area
- Wards
- Allotments
- Allotments - 960m buffer



Outer South - Accessibility of Allotments within 960m buffer

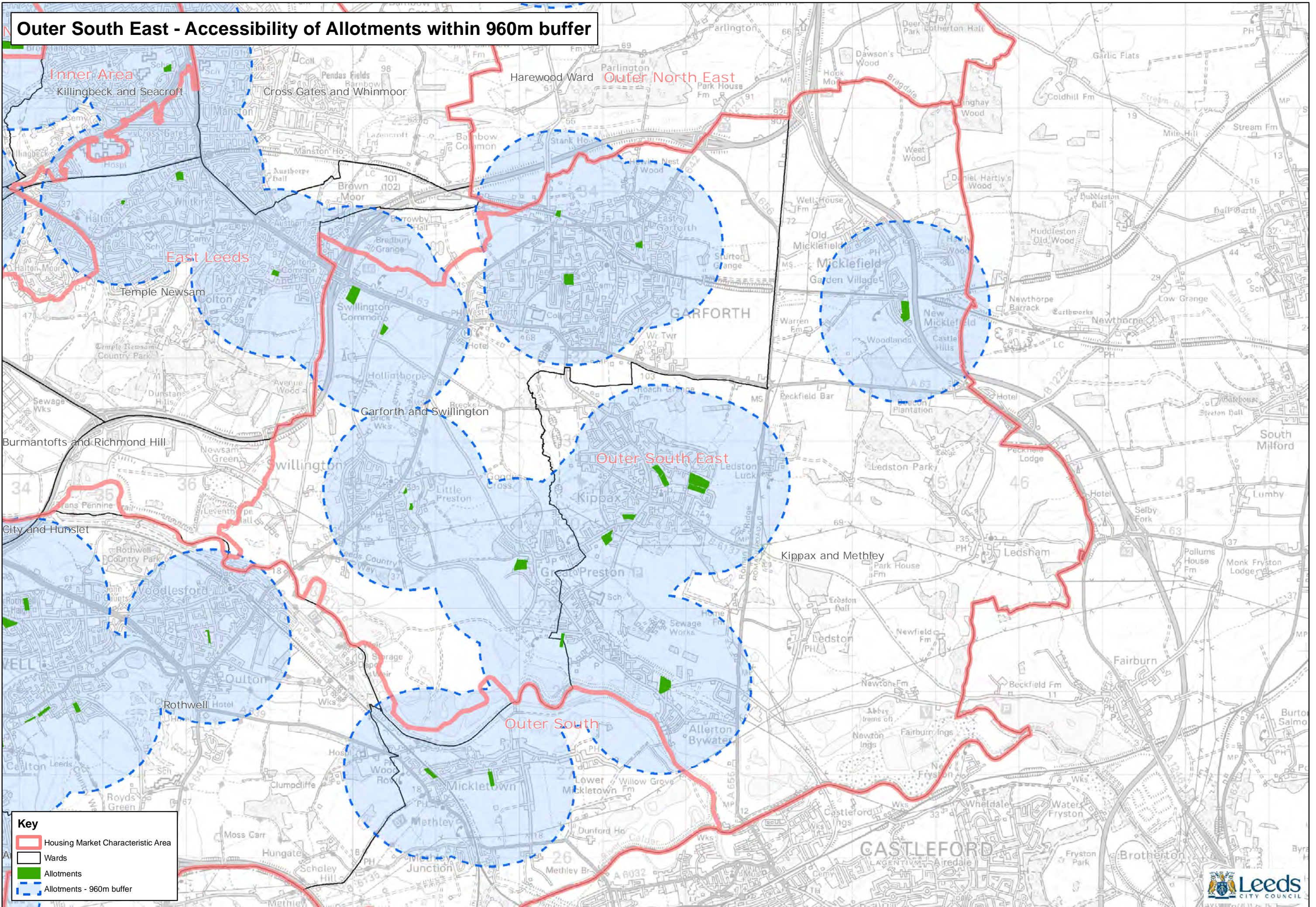


Key

- Housing Market Characteristic Area
- Wards
- Allotments
- Allotments - 960m buffer



Outer South East - Accessibility of Allotments within 960m buffer

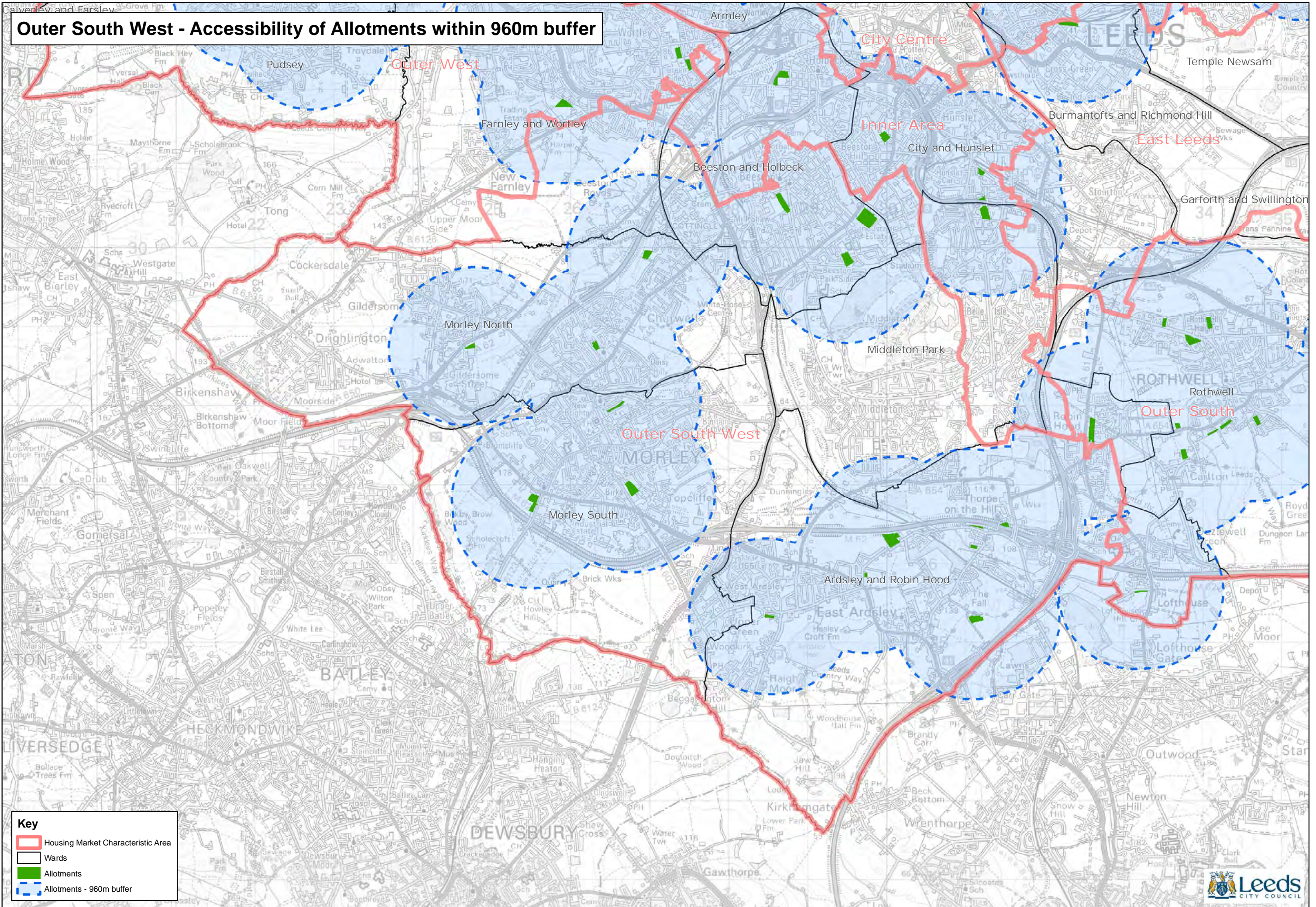


Key

- Housing Market Characteristic Area
- Wards
- Allotments
- Allotments - 960m buffer



Outer South West - Accessibility of Allotments within 960m buffer

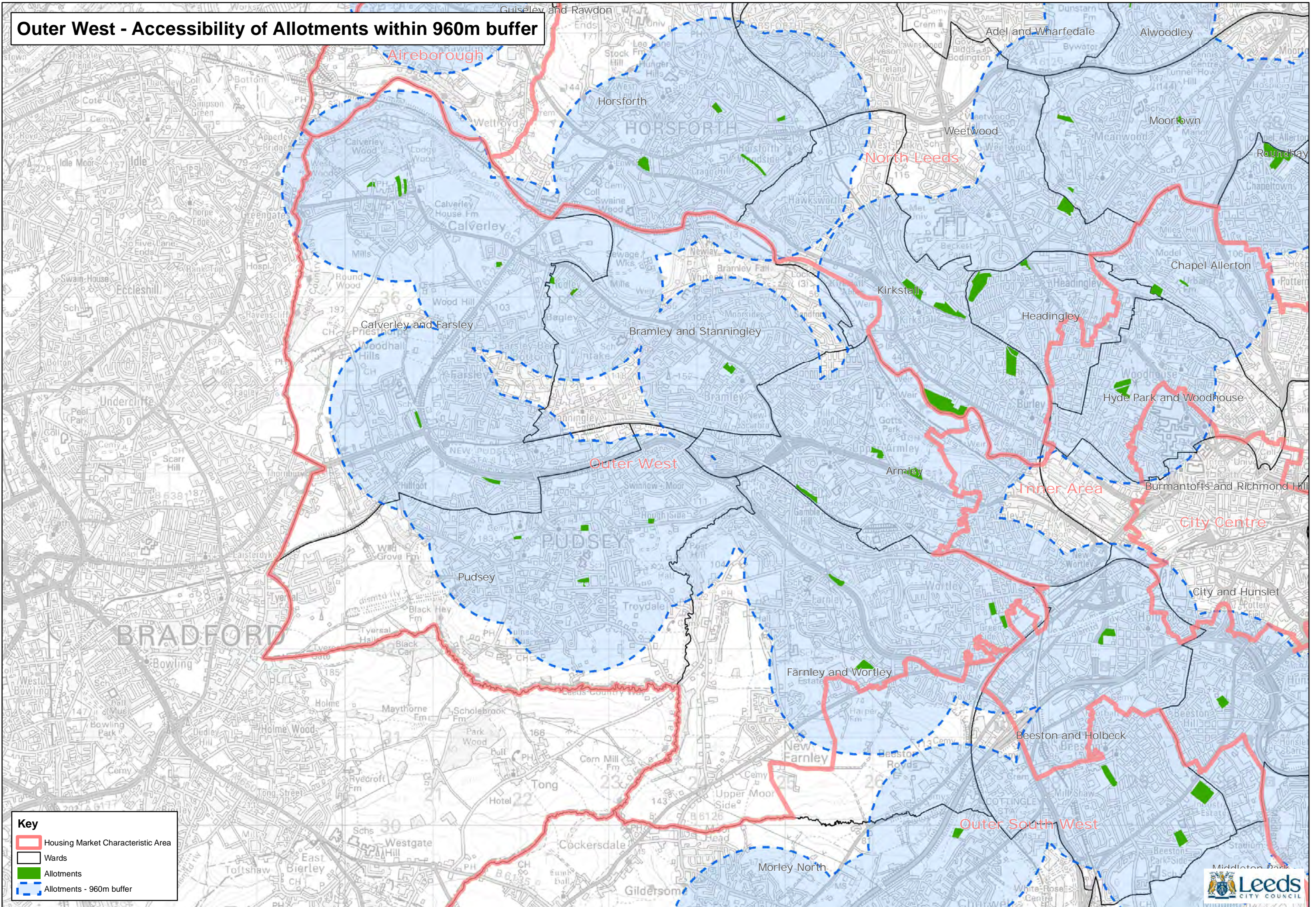


Key

- Housing Market Characteristic Area
- Wards
- Allotments
- Allotments - 960m buffer



Outer West - Accessibility of Allotments within 960m buffer

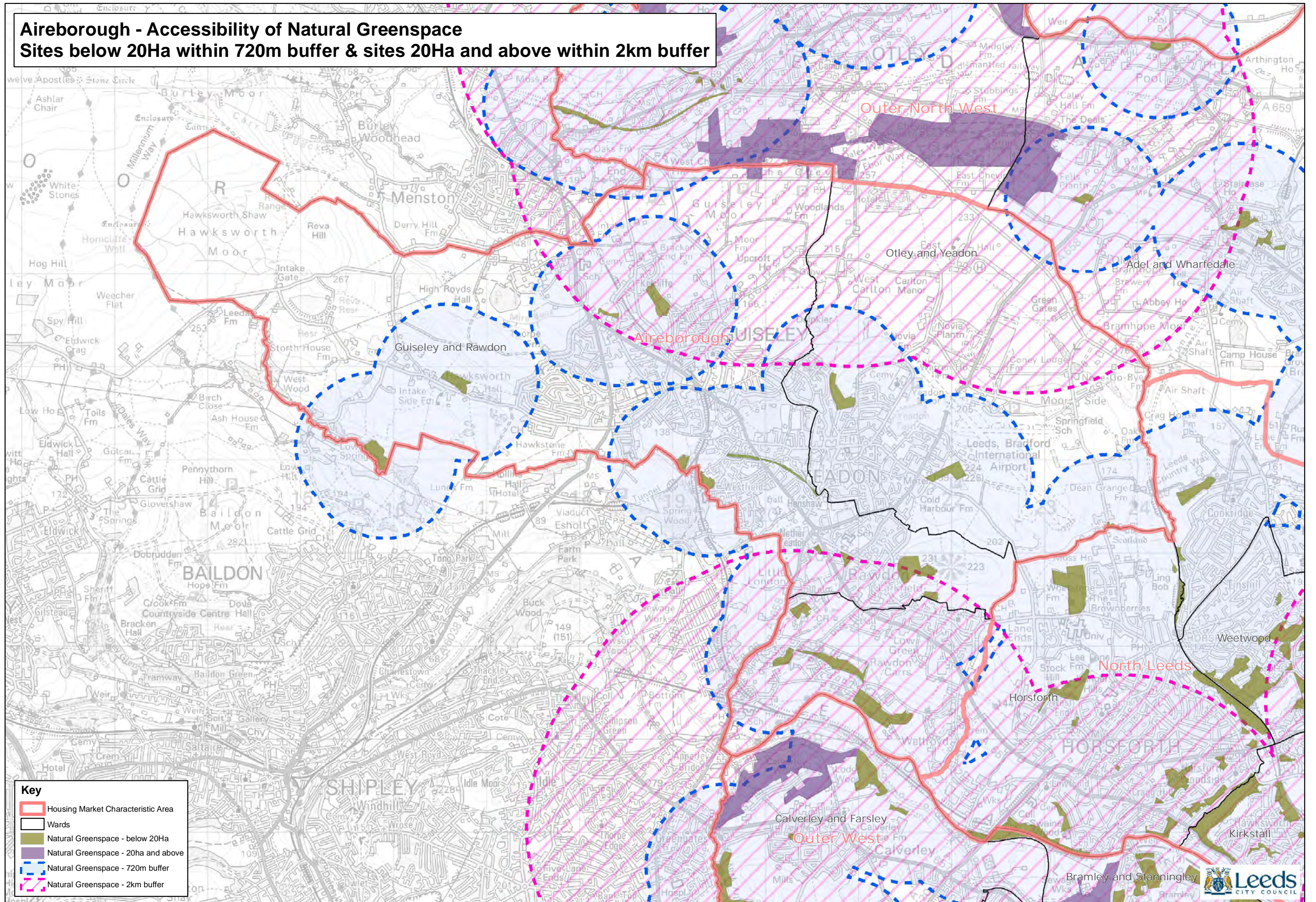


Key

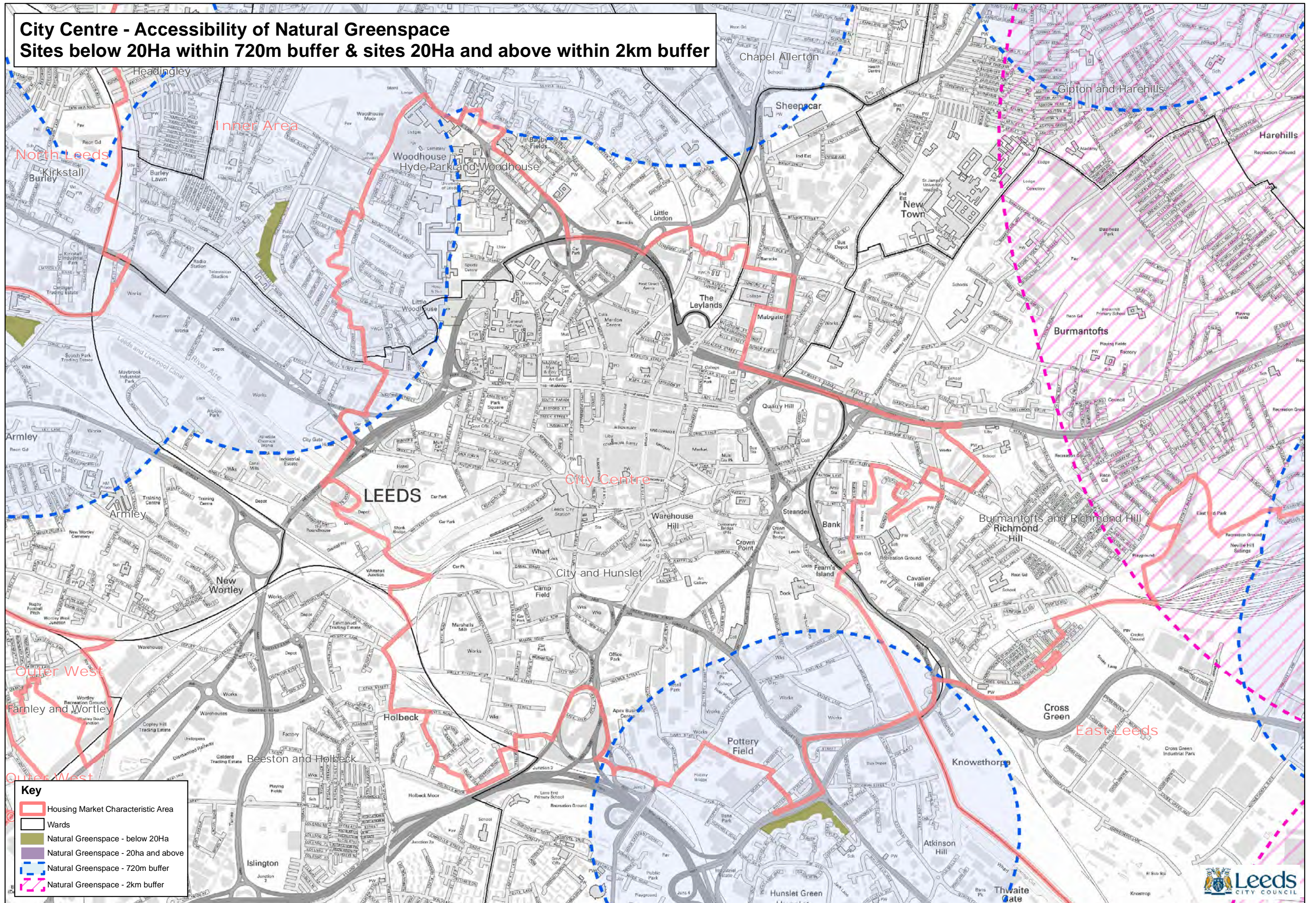
- Housing Market Characteristic Area
- Wards
- Allotments
- Allotments - 960m buffer



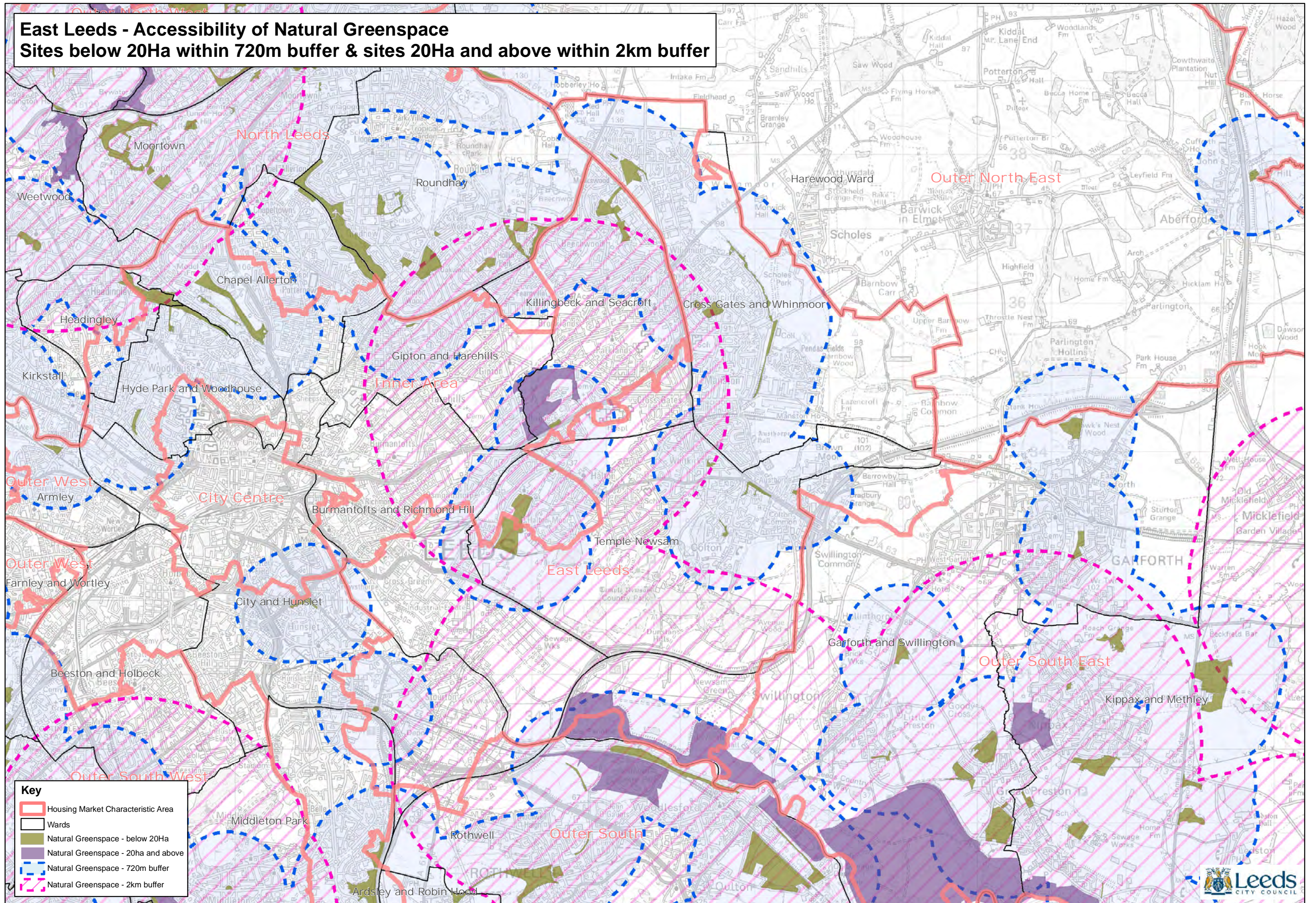
Aireborough - Accessibility of Natural Greenspace
Sites below 20Ha within 720m buffer & sites 20Ha and above within 2km buffer



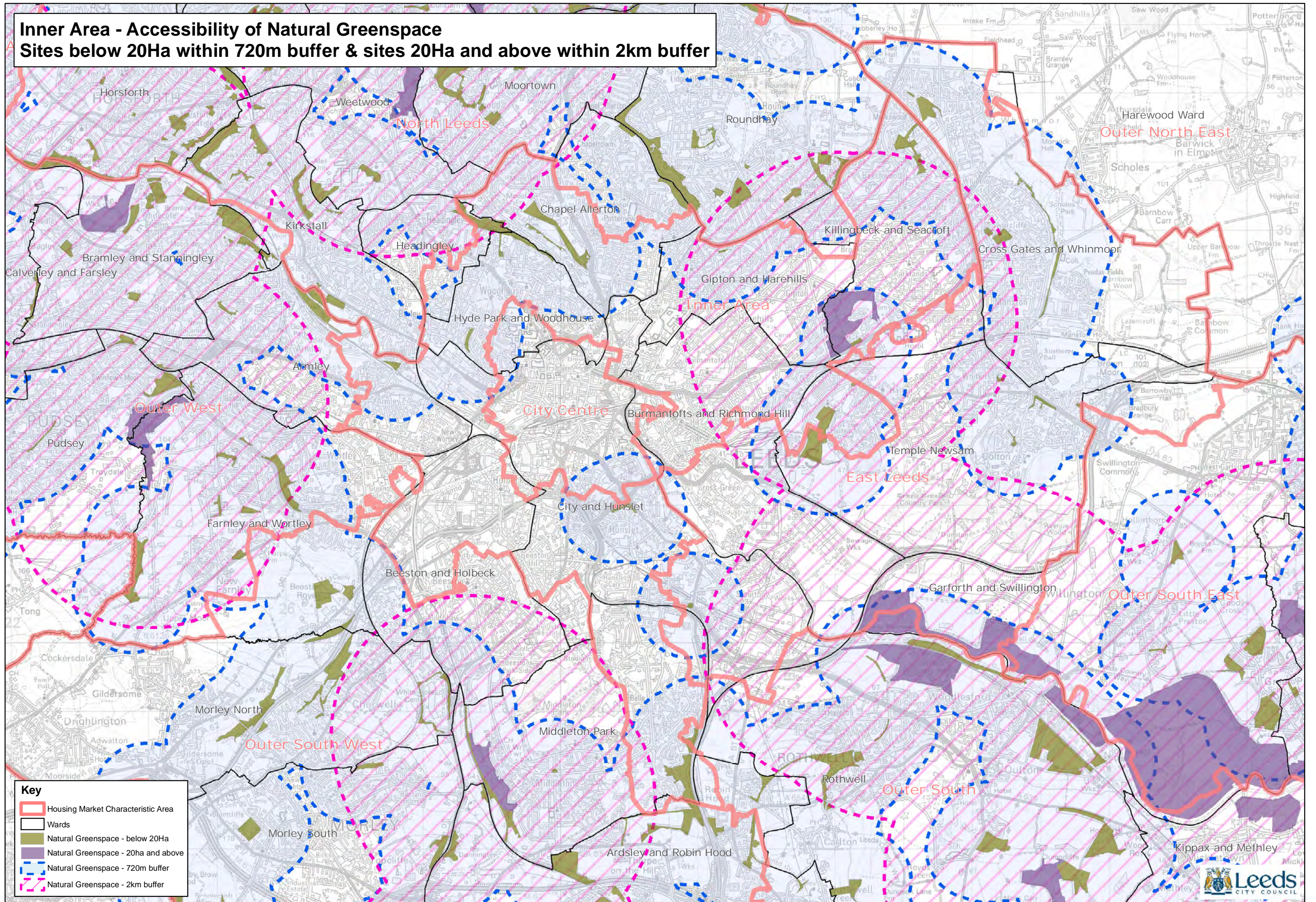
City Centre - Accessibility of Natural Greenspace
Sites below 20Ha within 720m buffer & sites 20Ha and above within 2km buffer



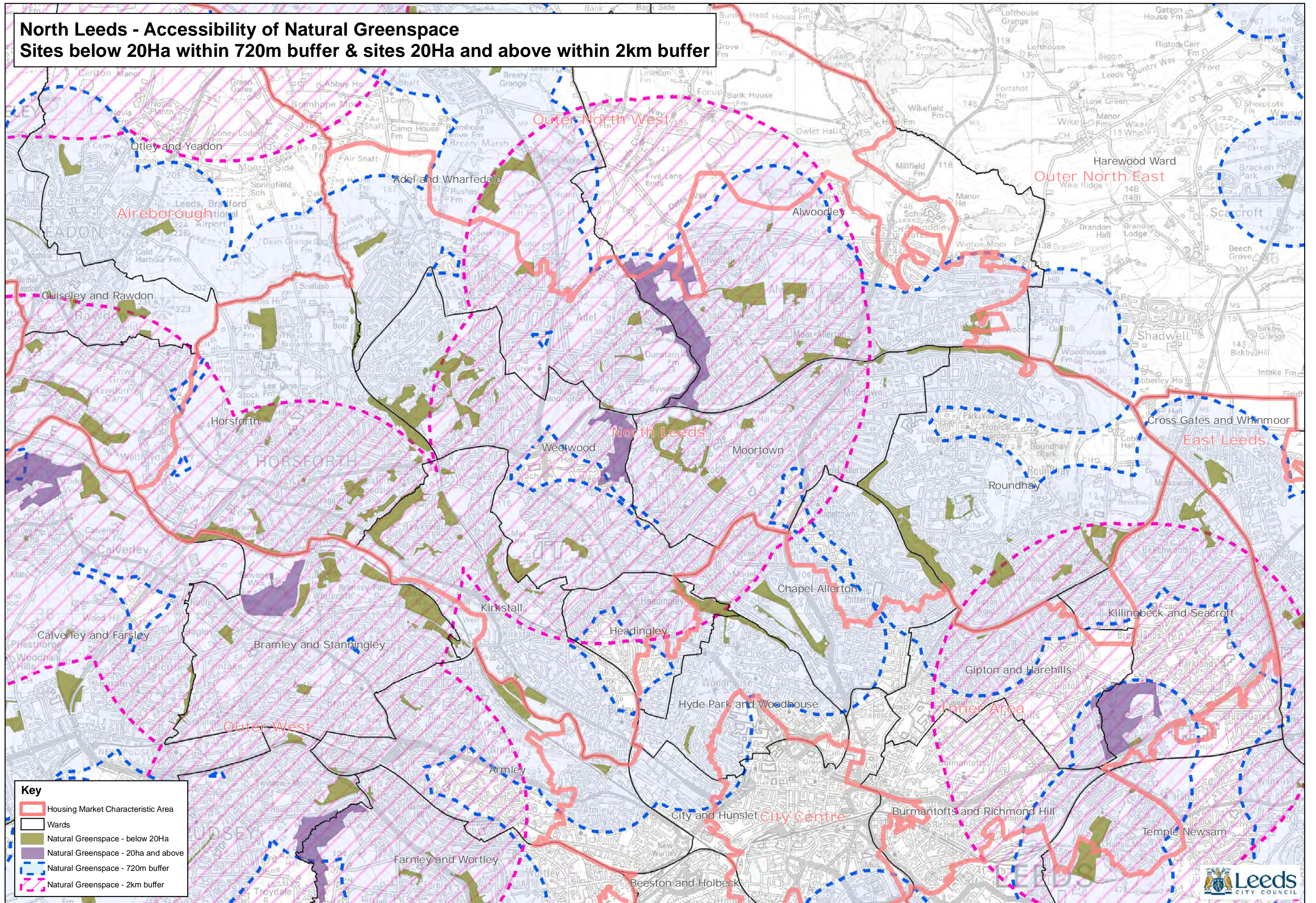
East Leeds - Accessibility of Natural Greenspace
Sites below 20Ha within 720m buffer & sites 20Ha and above within 2km buffer



Inner Area - Accessibility of Natural Greenspace
Sites below 20Ha within 720m buffer & sites 20Ha and above within 2km buffer



North Leeds - Accessibility of Natural Greenspace
Sites below 20Ha within 720m buffer & sites 20Ha and above within 2km buffer

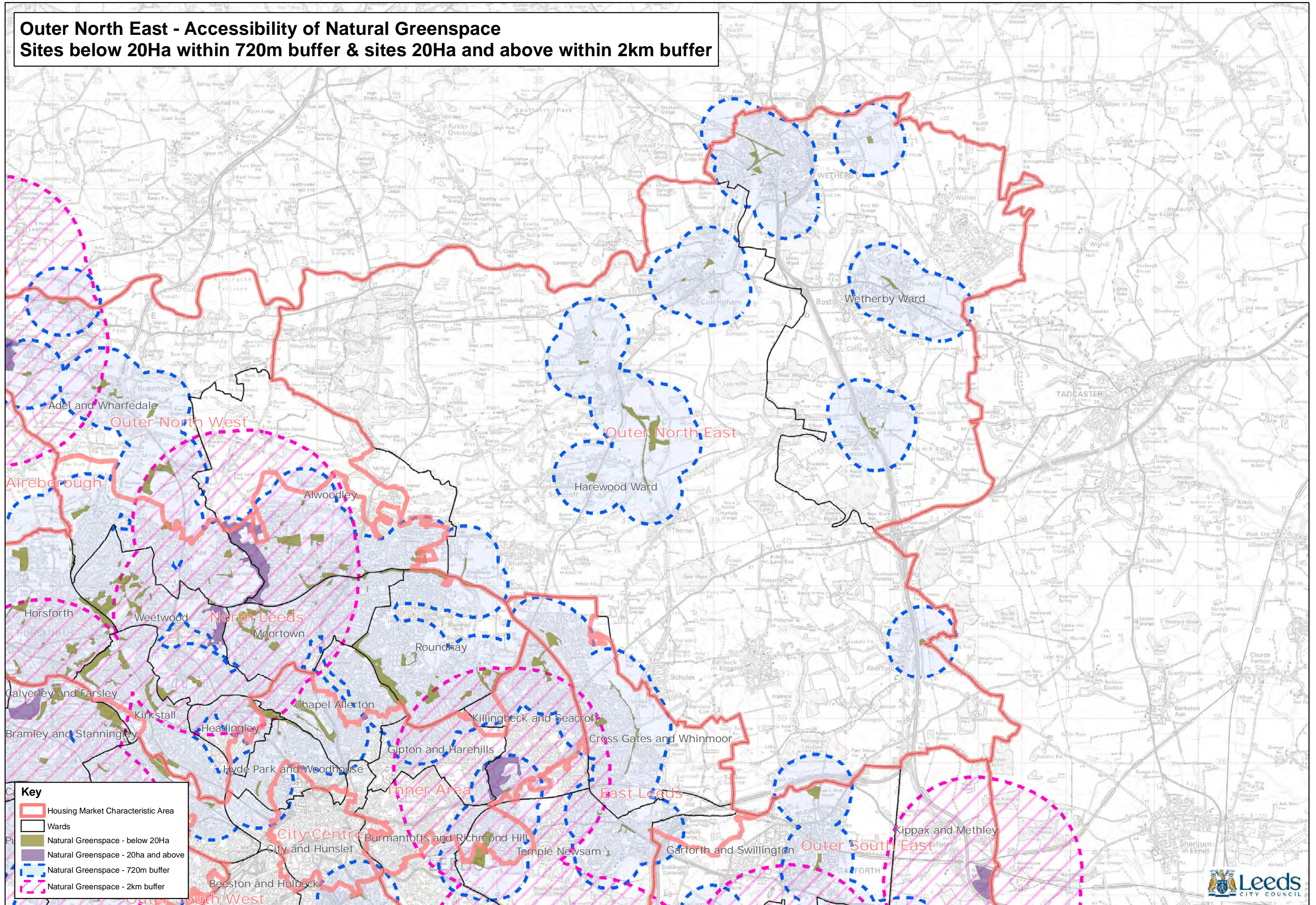


Key

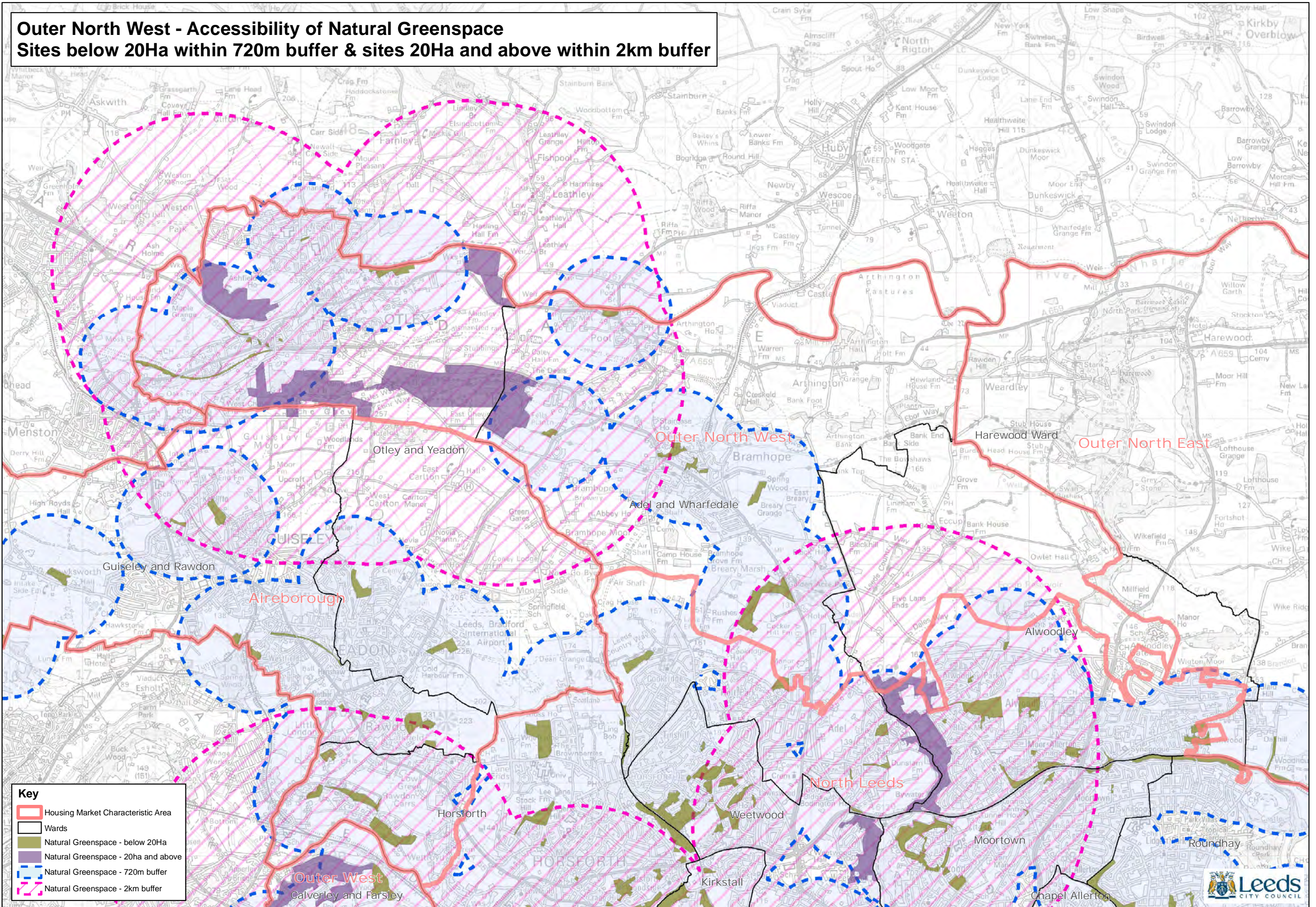
- Housing Market Characteristic Area
- Wards
- Natural Greenspace - below 20Ha
- Natural Greenspace - 20ha and above
- Natural Greenspace - 720m buffer
- Natural Greenspace - 2km buffer



Outer North East - Accessibility of Natural Greenspace
Sites below 20Ha within 720m buffer & sites 20Ha and above within 2km buffer



Outer North West - Accessibility of Natural Greenspace
Sites below 20Ha within 720m buffer & sites 20Ha and above within 2km buffer

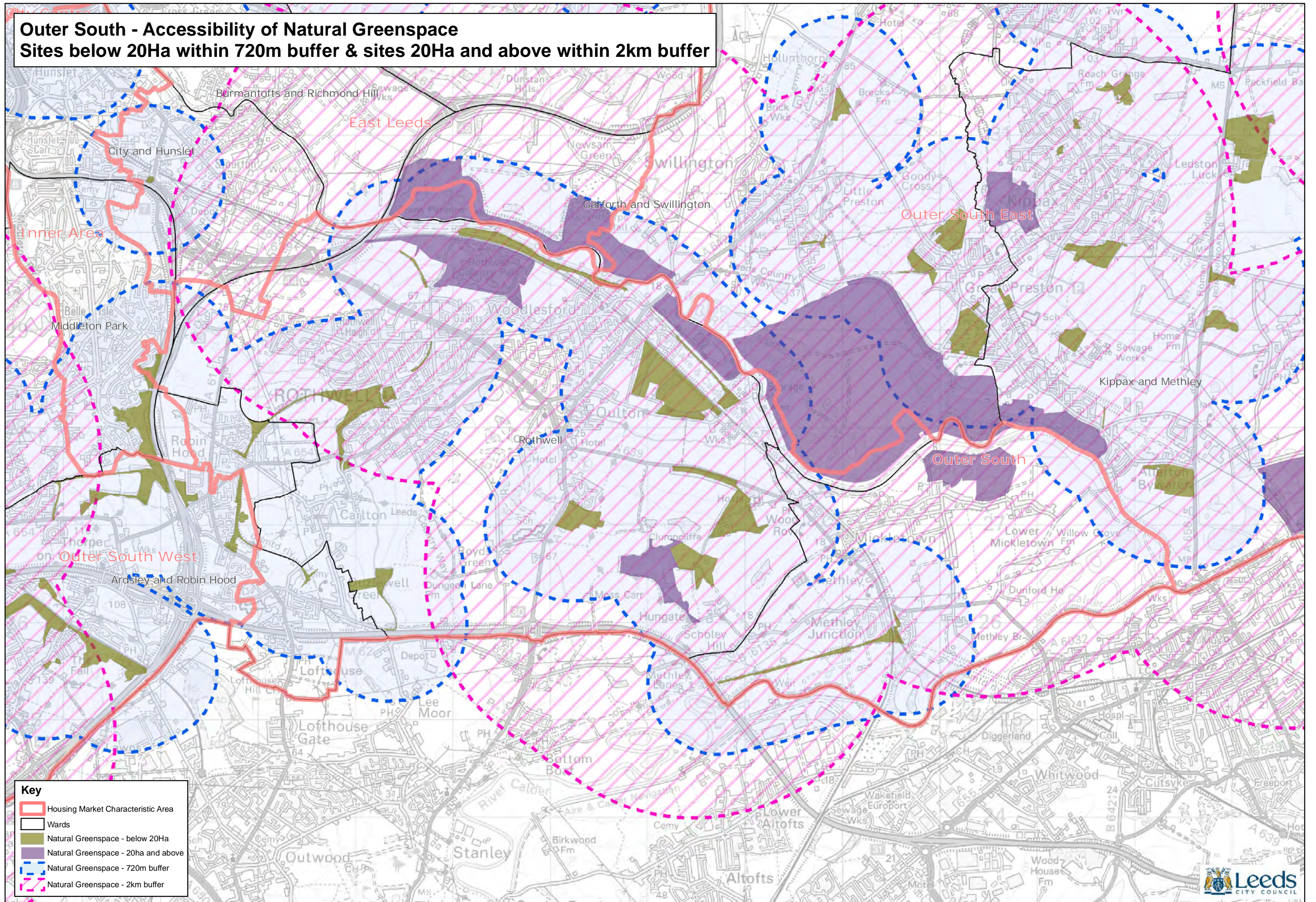


Key

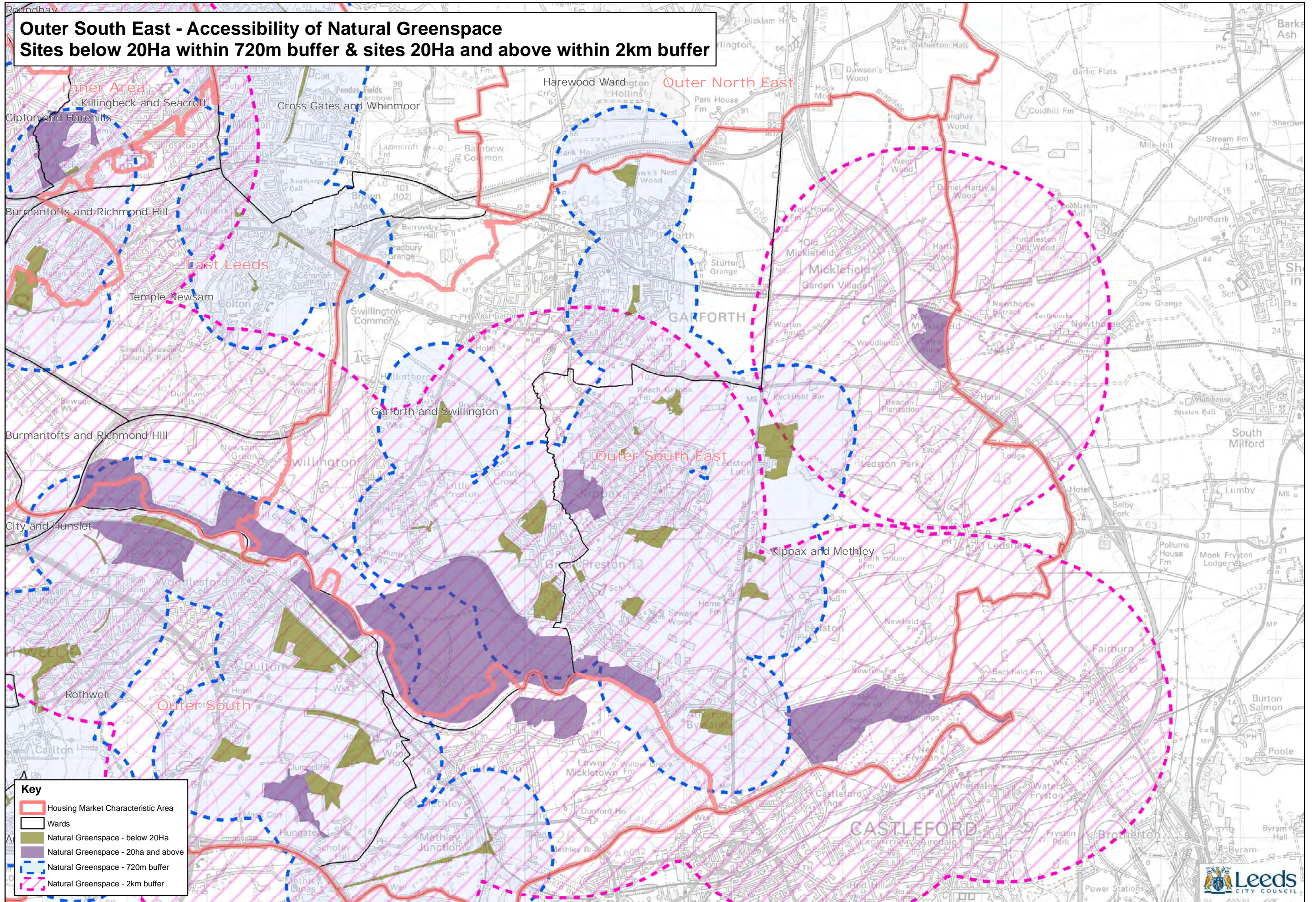
- Housing Market Characteristic Area
- Wards
- Natural Greenspace - below 20Ha
- Natural Greenspace - 20ha and above
- Natural Greenspace - 720m buffer
- Natural Greenspace - 2km buffer



Outer South - Accessibility of Natural Greenspace
Sites below 20Ha within 720m buffer & sites 20Ha and above within 2km buffer



Outer South East - Accessibility of Natural Greenspace
Sites below 20Ha within 720m buffer & sites 20Ha and above within 2km buffer

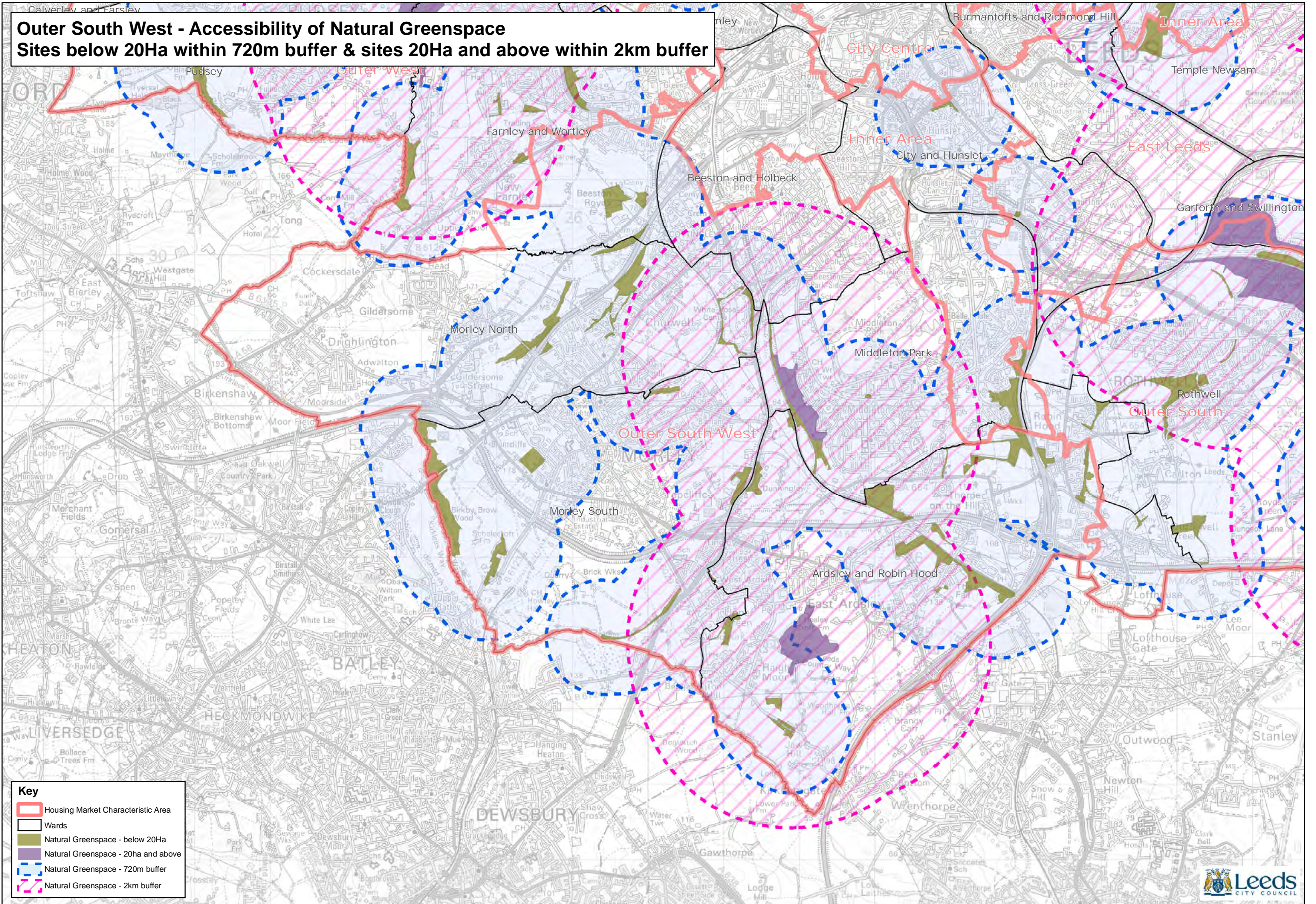


Key

- Housing Market Characteristic Area
- Wards
- Natural Greenspace - below 20Ha
- Natural Greenspace - 20ha and above
- Natural Greenspace - 720m buffer
- Natural Greenspace - 2km buffer



Outer South West - Accessibility of Natural Greenspace
Sites below 20Ha within 720m buffer & sites 20Ha and above within 2km buffer

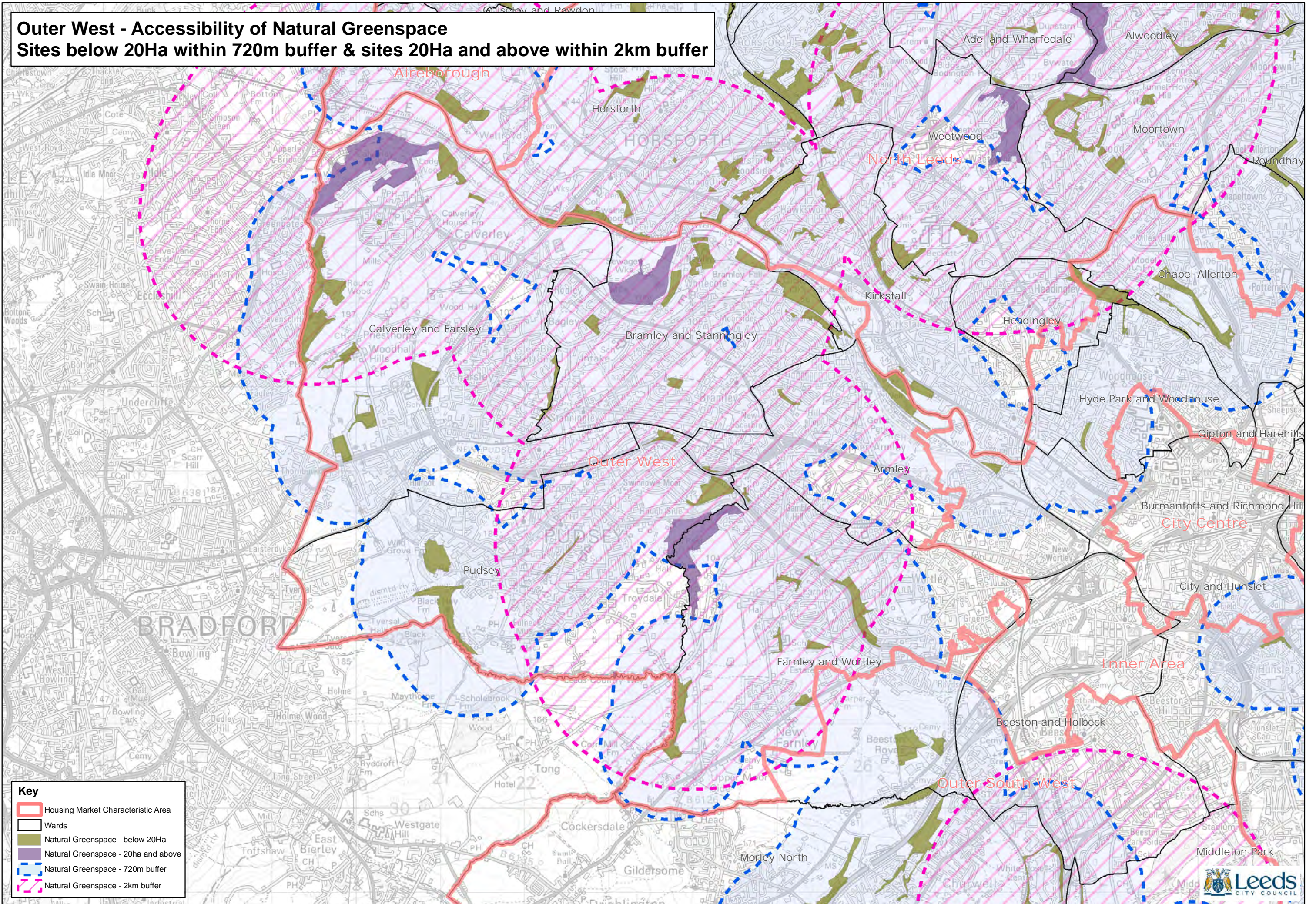


Key

- Housing Market Characteristic Area
- Wards
- Natural Greenspace - below 20Ha
- Natural Greenspace - 20ha and above
- Natural Greenspace - 720m buffer
- Natural Greenspace - 2km buffer



Outer West - Accessibility of Natural Greenspace
Sites below 20Ha within 720m buffer & sites 20Ha and above within 2km buffer

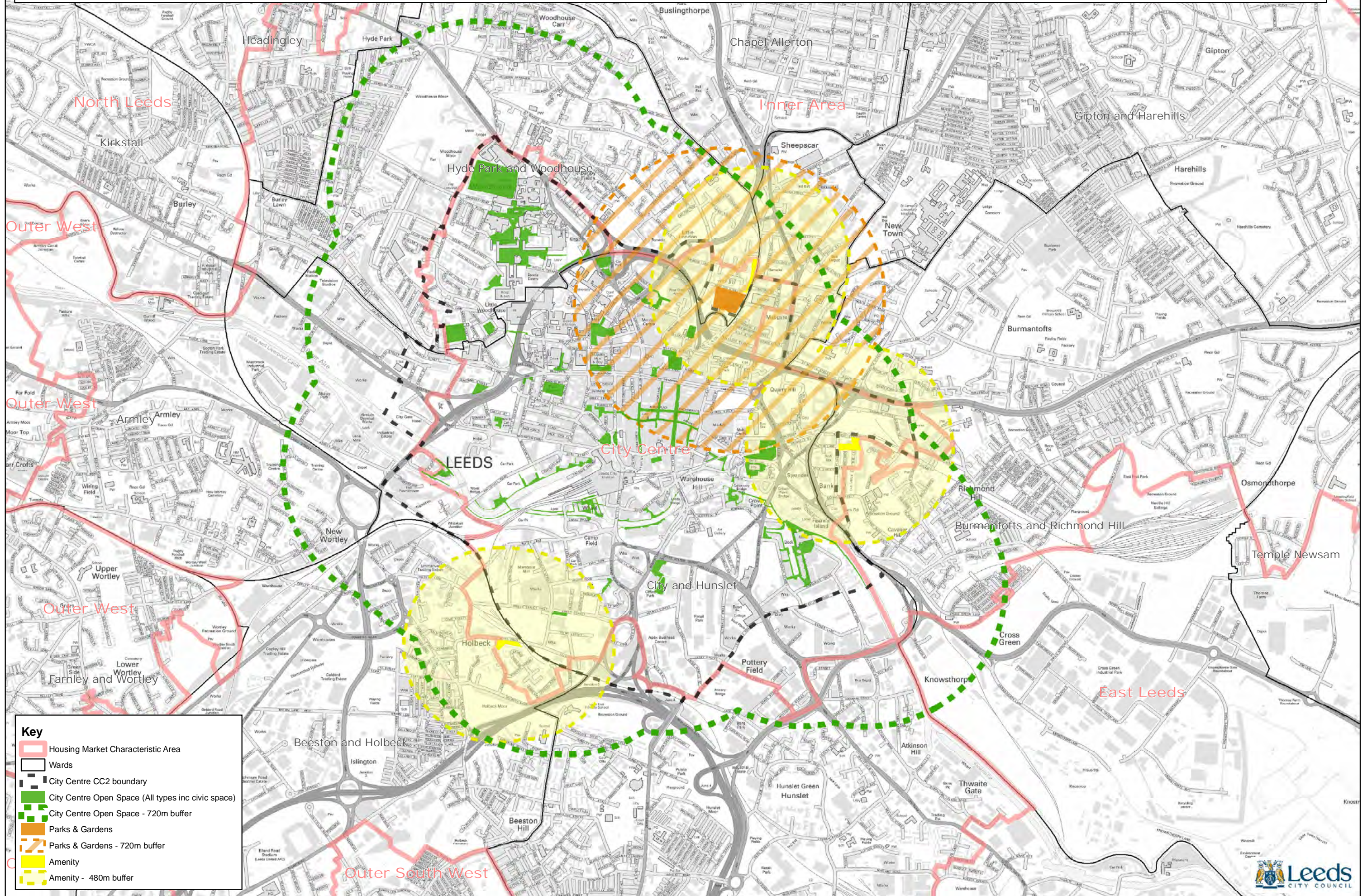


Key

- Housing Market Characteristic Area
- Wards
- Natural Greenspace - below 20Ha
- Natural Greenspace - 20ha and above
- Natural Greenspace - 720m buffer
- Natural Greenspace - 2km buffer



City Centre - Accessibility of City Centre Open Space within 720m buffer, Amenity within 480m buffer and Parks & Gardens within 720m buffer



Key

- Housing Market Characteristic Area
- Wards
- City Centre CC2 boundary
- City Centre Open Space (All types inc civic space)
- City Centre Open Space - 720m buffer
- Parks & Gardens
- Parks & Gardens - 720m buffer
- Amenity
- Amenity - 480m buffer



For more information, please contact:

Policy and Plans Group
The Leonardo Building
2 Rossington Street
Leeds LS2 8HD

Email: sap@leeds.gov.uk

Web: www.leeds.gov.uk/yourcity



Site Allocations Plan

Green Space Background Paper

Submission Draft

Leeds Local Plan
Development Plan Document

May 2017